

# Belmont, NH

*Cemeteries, Burial Grounds,  
and  
Cemetery Associations*

Compiled by Helen Maxcy Hill

Indexed and Printed by Diane M. Marden

April 2006

## Table of Contents

1. South Road Cemetery - Association P3
2. Jackson Cemetery - Burial Ground P4-6
3. Gile Cemetery - Burial Ground P7-9
4. Adams Cemetery P10-12
5. Elkins/Jamestown Cemetery P13-23
6. Judkins/Hunt Cemetery P24-27
7. Woodman Cemetery P28-30
8. Highland Cemetery P31-50
9. Semple/Perkins Cemetery P51-59
10. Hackett - Burial Ground P60-62
11. Weymouth Cemetery - Burial Ground P63
12. Bean Hill Cemetery P64-68
13. Bartlett Cemetery P69-70
14. Page Cemetery P71-72
15. Hadley Cemetery P73-74
16. Young Cemetery P75-77
17. Leavitt Cemetery P78-8 1
18. Wolcott Cemetery P82-83
19. Lamprey Cemetery P84-86
20. Folsom Cemetery P87-89
21. Farrar Cemetery P90-92
22. Dow Cemetery P93 -94
23. Randlett Cemetery P95-97
24. Prescott Cemetery P98-100
25. Ladd Hill Cemetery - Burial Ground P101
26. Chertok Cemetery - Burial Ground P102-103
27. DeRoy Cemetery - Burial Ground P104
28. Spiller Cemetery - Burial Ground P105
29. Swallow. Cemetery P106-108
30. Moulton Cemetery - Burial Ground P109

Appendix P110-125

Map of Cemetery Locations P126

“Burial Ground “means a private cemetery on private property and not available for use by the public.

“Cemetery” means any cemetery owned, managed, or controlled by any municipality within the State of NH or owned and managed by any cemetery corporation chartered by the state.

“Cemetery Association” means a cemetery corporation, the voting members of which are the owners of burial spaces in the cemetery owned and operated by the association.

# South Road Cemetery – Association

## #1 on Map

In 1847, Ezekiel Robinson, John Knowles and Isaiah Clough met at school house #13 to plan for a cemetery. The school house stood right next to the present cemetery on the left as you approach from Shaker Road onto South Road from Belmont, NH.

\*The property was owned by Ezekiel Robinson, who Quit Claimed the property on March 13, 1847. The property at that time was located in Gilmanton, NH and was given to the South Road Cemetery Association. The deed was recorded in Belknap County Registry of Deeds Book 10 Page 275.

\*To date no one has recorded the people buried here except the South Road Cemetery Association, in which, these records were not available at time of printing.\*

\*Research of Diane M. Marden


# Jackson Cemetery - Burial Ground

## #2 on Map

The Jackson Cemetery is located in the center of a field \*at 65 Jamestown Road\*. Coming from Depot Street (State Route 140 West) it appears on your left, is 0.5 miles, and has a wall consisting of rough field stones.\*  
\*The first known burial was Daniel Jackson on May 11, 1832, and the last known person to be buried was Samuel Love on January 21, 1881. This cemetery contains nine (9) people, and one is an uninscribed field stone.

\*Edited by Diane Marden to reflect today's directions.

# Jackson Cemetery- Burial Ground Occupants



*Jackson Cemetery*

*Jonestown Road*

Name & Place	Dates	Age	Husband, Wife or Child of	Epitaphs & Notes
Jackson, Abigail (6)	d. 04/21/1836	24 yrs.	Daughter of E. & A. Jackson	Not Listed
Jackson, Daniel (4)	d. 05/11/1832	29 yrs.	Son of E. & A. Jackson	Not Listed
Jackson, Elijah (8)	d. 12/04/1861	89 yrs.	Husband of Hannah Jackson	Not Listed
Jackson, Hannah (7)	d. 07/04/1855	64 yrs.	Wife of Elijah Jackson	"Blessed are the dead that die in The LORD"
Love, E.J. (1)	d. 08/24/1849	1 yr. 1 mo.	Son of John G. and Julia Ann Jackson Love	This would be Elijah's Grandson. Son of his Daughter Julia
Love, John	b. 1827	40 yrs.	Husband of Julia	Enlisted in 1861 the Civil War, died at Harper's Ferry VA

G. (2)	d. 10/08/1862	4 mo. 15 d.	Anne Jackson Love	
Love, Julia A. (2)	d. 03/28/1878	56 yrs. 6 mo. 28 d.	Not Listed	To the memory of our father and mother
Love, Samuel (3)	d. 01/21/1881	21 yrs. 1 mo. 13 d.	Probably the son of John and Julia Love	He would have been 1 yr. and 1m. when his father was killed in the Civil War. His mother would have been 38 when he was born.
Unknown, (5)	Not Listed	Not Listed	Not Listed	Uninscribed small foot stone

# Notes of Jackson Cemetery- Burial Ground:

The Jackson Cemetery is located in the center of a field \*at 65 Jamestown Road\*. Coming from Depot Street (State Route 140 West) it appears on your left, is 0.5 miles, and has a wall consisting of rough field stones.\*

\*The first known burial was Daniel Jackson on May 11, 1832, and the last known person to be buried was Samuel Love on January 21, 1881.\* This cemetery contains nine (9) people, and one is an uninscribed field stone.

When Elijah Jackson sold the farm to John Cate, the great, great grandfather of the Hill's. They reserved the right to the burying ground on the place. There is 1 uninscribed field stone.

\*Edited by Diane Marden to reflect today's directions

# Gile Cemetery- Burial Ground


## #3 on Map

Gile Cemetery is located on Jamestown Road, Belmont, NH \* it is located 1 mile from Depot Street (State Route 140 West) at house #229. It is on the left in a field and walled by rough field stones. \* The stile is cut granite, and it is #3 on the Map.

The first person known to be buried here was Mary Gile on September 18, 1828 and the last known person was Charles B. Gile on January 28, 1898. There are eleven (11) people buried here.\*

\*Edited by Diane Marden to reflect today's directions.

# Gile Cemetery- - Burial Ground Occupants



Name & Place	Dates	Age	Husband, Wife or Child of	Epitaphs & Notes
Clark, Mahala D. (10)	b. 04/26/1819 d. 01/02/1854	35 yrs.	Not Listed	"A beloved wife and fond mother Sleeps, When will morning come"
Gile, Cpt. Asa (5)	d.07/20/1856	65 yrs.	Husband of Maria	None Given
Gile, Maria (4)	d. 05/06/1875	75 yrs.	Second wife of Cpt. Asa Gile	None Given
Gile, Mehitable M. (2)	d. 01/28/1888	57 yrs.	Wife of Charles	None Given
Gile, Sara J. (7)	d. 10/02/1829	1 yr. 1 mo.	Twin daughter of Asa and Mary Gile	None Given
Gile, Asa C. (*J) (7)	d. 06/05/1860	32 yrs.	Twin son of Asa and Mary Gile	None Given
Gile, Charles B. (1)	d. 01/28/1898	73 yrs.	Husband of MehitableM.	None Given
Gile, Adelaide V.	d. 06/28/1850	10 yrs.	None Listed	None Given
Gile, Mary(6)	d. 09/18/1828	31 yrs.	First Wife to Cpt. Asa Gile	None Given
Gile, Mary J. (3)	d. 03/23/1866	8 yrs. 8 mo.	Daughter of Charles & Mehitable Gile	None Given
Leavitt, Mary C. (8)	d. 10/29/18??	26 yrs. 2 mo.	Wife of John Leavitt	"Sister thou wast mild and lovely as a summer breeze, Pleasant as the evening air when it floats among the trees.

		22 d.		
Gile, Adelaide V. (*B) (9)	b. 06/28/1850	10 yrs.	Not Listed	Not Listed

# Notes of Gile Cemetery:

Gile Cemetery is located on Jamestown Road, Belmont, NH \*it is located 1 mile from Depot Street (State Route 110 West) at house #229. It is on the left in a field and walled by rough field stones. The stile is cut granite, and it is #3 on the Map.

\*The first person known to be buried here was Mary Gile on September 18, 1828 and the last known person was Charles B. Gile on January 28, 1898. There are eleven (11) people buried here. \*

\*Edited\_by Diane Marden to reflect today's directions\_

# Adams Cemetery

## #4 on Map

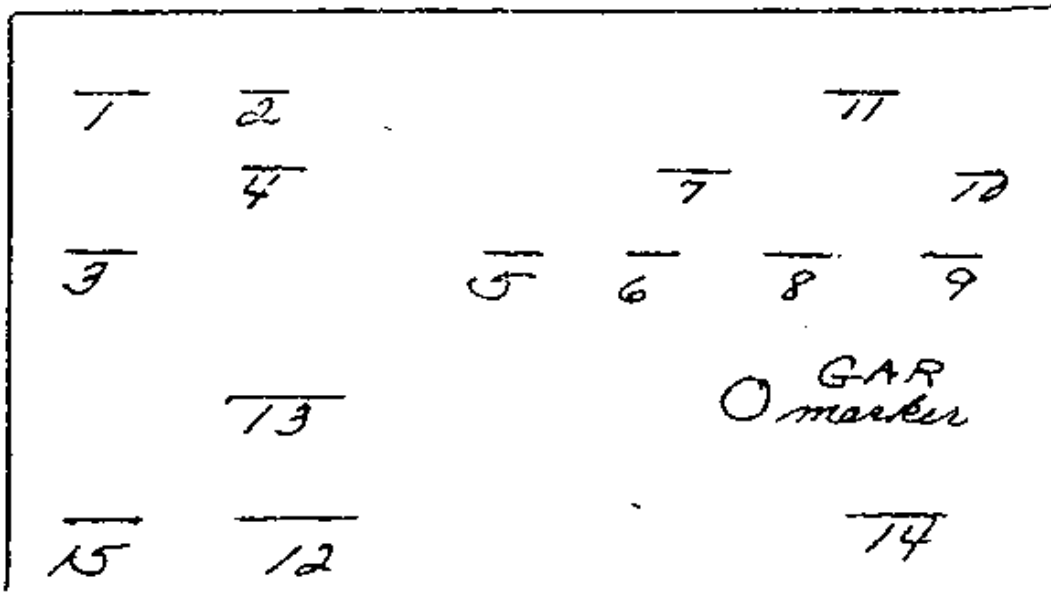
Adams Cemetery is located on Jamestown Road, Belmont, NH. \*Coming from Depot Street (State Route 140 West) it is located 1.4 miles down Jamestown Road. It is after house #277, on the top of a rise to the left, and before Gardners Grove Road.\* It is surrounded by a wall of rough field stones. There is no gate. It is #4 on the map.

\*The first person known to be buried here was Edward Smith on December 23, 1808 and the last known person was Chester Currier on December 17, 1850. There are seventeen (17) people buried here.\*

\*Edited by Diane Marden to reflect today's directions.

# Adams Cemetery Occupants

Jonathan Road



Name & Place	Dates	Age	Husband, Wife or Child of	Epitaph & Notes
Chapman, Abigail (12)*	d. 02/20/1850	65 yrs.	Wife of Jonathan W. Chapman	None Given
Chapman, Jonathan W. (12)	Not Listed	Not Listed	Husband to Abigail	Soldier in the War of 1812. Unmarked grave
Currier, Chester (9)	d. 12/17/1850	3 yrs.	Son of Samuel and Hannah Currier	None Given
Gould, Isabella B. (13)	d. 07/31/1841	25 yrs.	Wife of Charles H. Gould, and daughter of Jonathan and Abigail Chapman	In memory of...Isabella B. Gould who died in Gilmanton, NH in stone Harvard, MA
Smith, Edward (6)	d. 12/23/1808	20 yrs.	Son of Edward and Abigail Smith	Stone is laying flat
Smith, Edward (6)	d. 1/6/1833	78 yrs.	Father of Edward	Revolutionary War Soldier
Unknown, (1)	Not Listed	Not Listed	Not Listed	Not Listed
Unknown,	Not Listed	Not	Not Listed	Not Listed

(10)		Listed		
Unknown, (11)	Not Listed	Not Listed	Not Listed	Not Listed
Unknown, (2)	Not Listed	Not Listed	Not Listed	Not Listed
Unknown, (3)	Not Listed	Not Listed	Not Listed	Not Listed
Unknown, (4)	Not Listed	Not Listed	Not Listed	Not Listed
Unknown, (7)	Not Listed	Not Listed	Not Listed	Not Listed
Unknown, (8)	Not Listed	Not Listed	Not Listed	Not Listed
Witcher, Abigail*	d. 12/18/1843	29 yrs.	Wife of Warren Witcher	None Given

# Notes of Adams Cemetery:

\* NH Historical Society figures. Typescript also lists Abigail, wife of Warren Witcher who died  
12/18/1843.

Adams Cemetery is located on Jamestown Road, Belmont, NH \*Coming from Depot Street (State Route 140 West) it is located 1.4 miles down Jamestown Road. It is after house #277, on the top of a rise to the left, and before Gardner's Grove Road. \*It is surrounded by a wall of rough field stones. There is no gate. It is # 4 on the map.

There are 6 uninscribed field stone markers.

Seventeen (17) are people buried here.

\*Edited by Diane Marden to reflect today's directions.

# Elkins/Jamestown Cemetery

## #5 on Map

Elkins/Jamestown Cemetery is located on Jamestown Road, Belmont, NH.

\*Coming from Depot Street (State Route 140 West) it is located 1.9 miles down Jamestown Road. It is between house #415 and #421 on the left. \* It is bordered by a stone wall with a wrought iron gate, and is overlooking Silver Lake. It is

#5 on the map.

\*The first person known to be buried here was James C. Ewer on January 23, 1830 and the last known person was Charles Russell Waterman in 1992.

There are ninety-four (94) people buried here.\*

\*Edited by Diane Marden to reflect today's directions.

### History of Elkins/Jamestown Cemetery

The land was purchased from George and Phebe Elkins by the directors in 1860. It is located on the west side of the road. (Phebe was the mother of George.)

On 23 Dec.1859 in Upper Gilmanton, N.H. A.P.B. Currier, Nathan F. Foster, Richard Sanborn and their associates formed themselves into a corporation to be known as the Jamestown Cemetery Association whose object would be to provide, hold, and keep in repair suitable ground and other conveniences for the burial of the dead.

The first meeting was held at the home of Benjamin Morrill (now Jack Butler's property) on 7 Jan. 1860 2:00. Benjamin Morrill was elected president, A.P.B. Currier was elected secretary and treasurer and 6 directors were elected--- Nathan Foster, Richard Sanborn, William Durgin, John C. Foster, Benjamin Morrill and Augustus P.B. Currier. Lots were sold at the March 17, 1866 meeting, it voted to build "a good faced stone wall", next to the highway with "good stone posts and an iron gate in the center of the same" This was done and is still there and in good repair to this day.

In order to pay for the repairs and for the fence, it was voted to assess each lot holder \$10.00. Six dollars of it to be paid within six months of the date of Jan.5, 1876. Failure to do so forfeited the title and the lot could be sold to pay the demand, On Jan.7, 1877 it was voted to sell the lots of the delinquent owners and again the following year on Jan.5, 1878, it was so voted. The Association voted to buy such lots that did not sell for enough to pay for the assessments, and these were resold to the highest bidder at auction. Lots # 2, 4,9,10, & 12 were to be sold at auction. Lots #2, 4, & 9 sold for \$1.00 each and lots 10 & 12 sold for \$5.00. George Elkins was sold lot #12 for \$8.70 and Elder John Davis bought 100 square feet of lot #10 (near the center) for \$7.00. \*\*\*The Association bought these lots to be resold. The owners neglected or refused to pay the assessment.

- #1. Richard Sanborn
- #2. A.P.B. Currier--- sold to pay assessment
- #3. A.P.B. Currier
- #4. William M. Durgin--- sold to pay assessment. Sold by the association to Fred Adams Currier for \$10.00
- #5. Benjamin Morrill
- #6. Curtis Wadleigh
- #7. Nathan F. Foster
- #8. John C. Foster
- #9. John C. Foster--- sold and transferred to Alonzo Chapman April 14, 1873 (sold to pay assessment)
- #10. Nathan F. Foster --- Sold to pay assessment. Transferred to James Cilley, April 5, 1861.

The northerly half was sold by Cilley to the widow Lucinda G. Smith November 16, 1868. He reserved the right to take up and remove the body of his child within 7 months of the date November 16, 1868. This was sold to pay assessment and again assigned to Lucinda G. Smith on June 22, 1874. Sold to pay assessment again. The southerly part was sold by James Cilley to James Moulton on June 22, 1874. 100 square feet in the northwesterly end sold to Mr. & Mrs. J. Merton Strock for \$5.00 in 1937. The front of lot # 10 a grave 4 feet by 10 feet was sold to Charles Russell Waterman for \$20.00 on July 2, 1943.

- #11. Charles H.W. Glines -- 200 square feet in the northerly end sold by the association for \$10.00 on April 7, 1935. This is an Elkins owed lot.
- #12. George Elkins -- sold to pay assessment.

Sold by the association to Fred Adams Currier 100 square feet in the northerly end was sold to Charles Henry Willie Glines in 1927. George Elkins bought all the rest of lot #12 again on March 11, 1880 for \$8.70.

It is interesting to note that most of the original owners of the lots or their direct descendants or relatives are buried in this cemetery, with the exception of lot #11. This is an Elkins lot but there are Westons buried in the lot--- there are 5 Weston graves here, but there is no relationship to the owner of the lot. All other lots or graves, according to the records have been purchased by inhabitants or the families.

#### Supplement Family Name History

Judith Copp James was an aunt to Fred Copp.

Judith Copp James was a great aunt to Orrin W. Foster.

Fred Copp was first cousin once removed to Orrin W. Foster.

Betsey Weeks was a sister to Olive Weeks Greene.

Betsey Weeks was a cousin to Filinda Weeks, niece to Deacon William Weeks.

Betsey Weeks was stepmother to the Fosters.

Daniel Robinson and Eliza Foster, John Corliss Foster and Nathan Fogg were half brothers.

Richard Sanborn was an uncle by marriage to the Fosters and Robinson stated above.

Joe Judkins and Daniel Robinson were first cousins once removed on mother's side, but Joe wasn't kin to the Fosters, but they were half brothers to Daniel Robinson.

Daniel Robinson's wife and True Judkins wife were sisters, so Naomi and Joe were first cousins.

Richard Sanborn was great uncle by marriage to Naomi.

Evelinea Copp was first cousin to Fred Copp.

Fred Copp was first cousin once removed to Orrin W. Foster and sisters.

Betsey Foster was first cousin once removed to M. Copp.

Fred Copp and Malinda Copp Rowen were first cousins, so Fred was first cousins once removed to Jacob Rowen who married Flora Foster the daughter of John Corliss Foster.

Judith Copp James was a sister to Hannah Copp who married Elisha Chapman.

# Meet the Morrill Family

## Morrill Family Tree

Levi Morrill d.11/3/1835

m. Elizabeth d. 3/6/1851 both buried Jamestown Rd. Cemetery

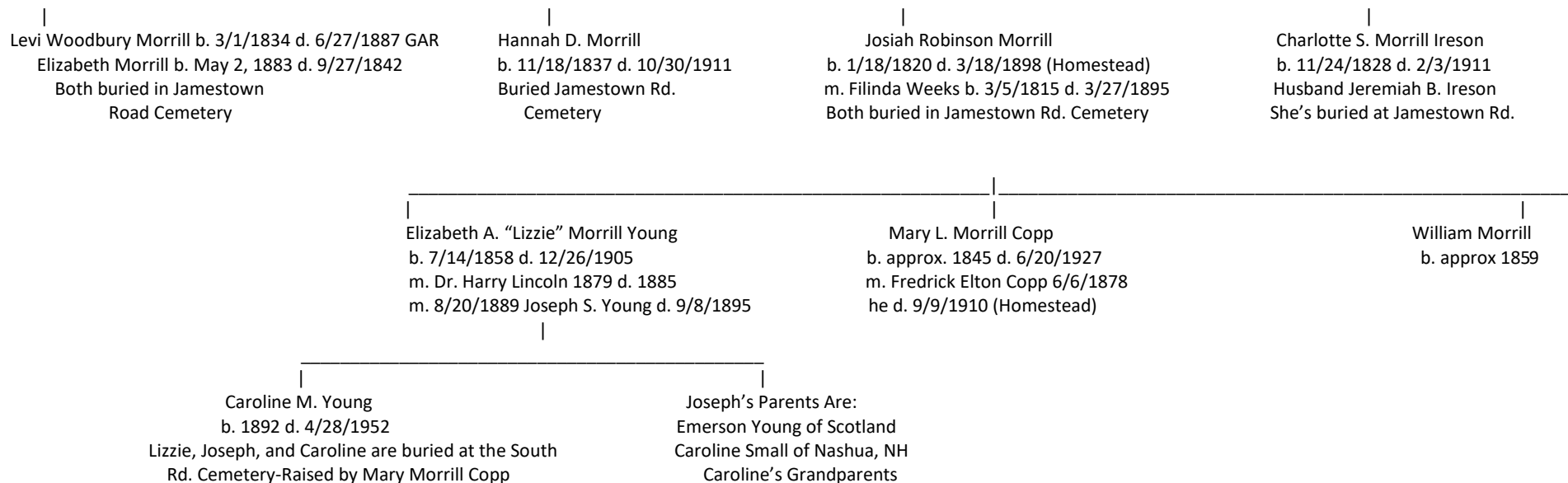
Benjamin James homestead was purchased by  
Jonathan Barker in 1804, sold to Levi Morrill 11/1808

Benjamin P. Morrill b. 10/11/1793 Northfield, NH d. 1/15/1867 Belmont, NH

m. Abigail Robinson b. 1/23/1797 Gilmanton, NH d. 1/24/1884 Belmont, NH

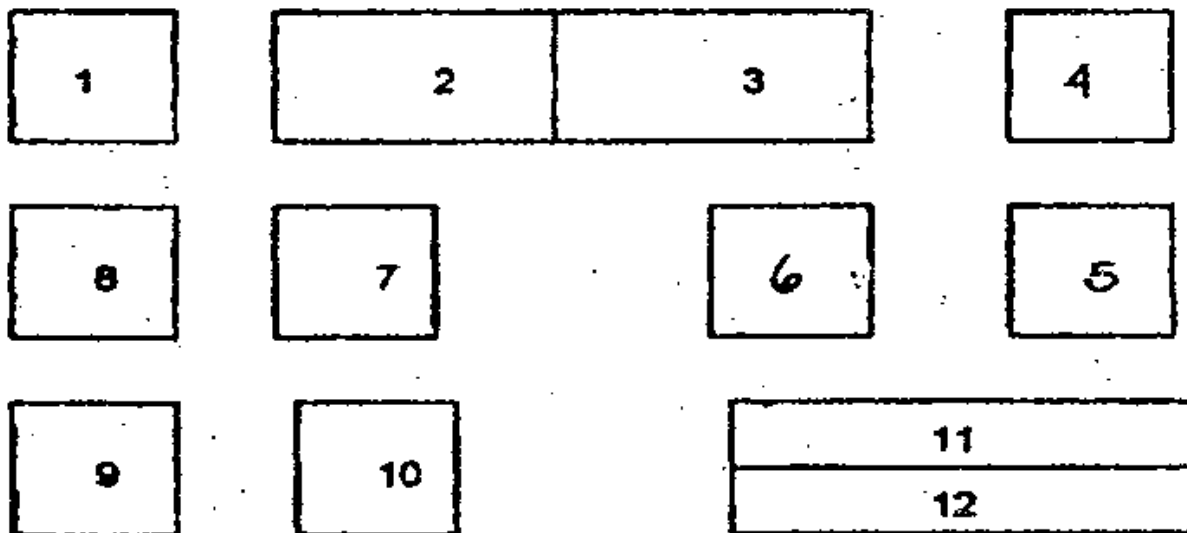
Both buried Jamestown Rd. Cemetery-Obtained Homestead in 1834

Lizzie's Grandparents



Note: View [www.belmontnh.net](http://www.belmontnh.net) for complete Elizabeth "Lizzie" Morrill Young 1905 Diary

# Elkins/Jamestown Cemetery Occupants



**Lots**

Name & Place	Dates	Age	Husband, Wife or Child of	Epitaph & Notes
??? Helen S. (8)	d. 04/22/1865	1 yrs.	Daughter of J.C. & B.F.	Not Listed
Adams, Ezekial (2)	d. 08/24/1861	81 yrs.	Wife of Richard Sanborn 2 <sup>nd</sup>	"Sacred to the memory" ---Who departed this life---
Adams, Mattie W. (2)	b. 12/06/1891 d. 07/08/1901	Not Listed	Daughter of Chas. W. & Mattie C. Adams	Budded on earth to bloom in heaven.
Barker, Jonathan (2)	d. 1835	70 yrs.	Not Listed	His Mary Ewer??? No stone
Barker, Martin R. (2)	d. 01/08/1862	52 yrs.	Not Listed	Not Listed
Barker, Mary D. (2)	d. 01/28/1858	50 yrs.	Wife of Martin Barker	Not Listed
Burleigh, Chester F. (7)	b. 12/18/1896 d. 02/24/1975	79 yrs.	Not Listed	Not Listed
Burleigh, Helen M. (7)	b. 08/24/1893	70 yrs.	Not Listed	Not Listed

	d. 07/08/1963			
Chapman, (9)	Not Listed	Not Listed	Not Listed	Cataract Engine Co. (John A. Chapman)
Colones, Louis (8)	b. 1889 d. ?????	Not Listed	Dearest friend of Ester Foster	WW1
Copp, Hannah B. (12)	d. 09/23/1867	56 yrs.	Wife of Peter Copp	Not Listed
Copp, Peter (12)	b. 04/25/1808 d. Not Listed	Not Listed	Not Listed	Not Listed
Currier, Augustus P.B. (2)	d. 07/04/1890	69 yrs.	Not Listed	Not Listed
Currier, Bernice B. (4)	b. 1900 d. 1964	64 yrs.	Wife of Fred A. Currier Jr.	Not Listed
Currier, Fred A. (2)	b. 1849 d. 1934	85 yrs.	Husband of Harriet L. Twombly Currier	Not Listed
Currier, Fred A. Jr. (4)	b. 1897 d. 1976	70 yrs.	Husband of Bernice B. Currier	Not Listed
Currier, Harriet L. Twombly (2)	b. 1856 d. 1949	93 yrs.	Wife of Fred A. Currier Sr.	Not Listed
Currier, Laura J. (2)	b. 04/29/1847 d. 12/20/1893	46 yrs.	Not Listed	Not Listed
Currier, Moses (2)	b. 1760 d. 1844	81 yrs.	Not Listed	PVT N.H. Militia Revolutionary War
Currier, Sally (2)	d. 11/18/1857	Not Listed	Not Listed	Not Listed
Currier, Sarah (2)	d. 06/26/1859	63 yrs.	Wife of Ebenezer Currier	Not Listed
Currier, Sarah G. (2)	d. 12/10/1905	86 yrs. 6 mo.	Wife of A.P.B. Currier	Not Listed
Davis, Abigal C. (10)	d. 04/03/1880	73 yrs. 9 mo. 3 d.	Wife of Rev. John Davis	(unreadable)---Blessed sleep-- --
Davis, Rev. John (10)	d. 11/10/1885	83 yrs. 2 mo. 10 d.	Not Listed	I have fought a good fight I have kept the faith.
Elkins, Obediah, (12)	d. 09/20/1844	70 yrs.	Not Listed	Erected by his great grandson Louis Peters Elkins
Ewer, Elisabeth (6)	d. 1857	79 yrs.	Wife of James C. Ewer	Not Listed
Ewer, Elizabeth (6)	d. 04/01/1833	19 yrs. 9 mo.	Daughter of James C. & Elizabeth Ewer	Not Listed
Ewer, Hiram E. (6)	d. 05/21/1834	4 mo.	Son of Samuel & Huldah Ewer	Not Listed
Ewer, James C. (6)	d. 01/23/1830	56 yrs.	Husband of Elisabeth Ewer	Not Listed
Ewer, Samuel W. (6)	d.	9 mo. 13 d.	Son of Samuel & Huldah Ewer	Not Listed

	03/02/1837			
Ewer, Samuel W. Sr. (6)	d. 12/04/1836	30 yrs.	Son of James C. & Elizabeth Ewer	Not Listed
Foster, Mary F. (8)	b. 1852 d. 1927	75 yrs.	Wife of Orrin W. Foster	Not Listed
Foster, Alla E. (1)	d. 08/17/1863	2 mo.	Daughter of C.H.R. & L.E. Foster	Not Listed
Foster, Amy J.(8)	b. ct./19/1886 d.03/25/1973	87 yrs.	Daughter of Orrin & Mary Foster	Not Listed
Foster, Charles H.R. (1)	d. 12/22/1865	23 yrs.	Not Listed	Not Listed
Foster, Elvina B. (8)	d. 03/28/1860	33 yrs.	Wife of John C. Foster	Not Listed
Foster, Ester M. (8)	b. 1914 d. 1965	51 yrs.	Not Listed	In memory of dearest friend & loving sister
Foster, Harvey J. (8)	b. 1879 d. 1955	76 yrs.	Not Listed	Not Listed
Foster, Hazel (8)	b. 1912 d. 1943	31 yrs.	Daughter	Not Listed
Foster, John (8)	d. 07/16/1855	66 yrs.	Not Listed	Not Listed
Foster, John C.(8)	d. 03/25/1874	46 yrs.	Not Listed	G.A.R.
Foster, Lizzie E. (1)	d. 02/22/1864	21 yrs.	Wife of Charles H.R. Foster	Not Listed
Foster, Mabel (8)	b. 1884 d. 1922	38 yrs.	Wife	Not Listed
Foster, Marie (8)	b. 1916 d. 1932	16 yrs.	Daughter	Not Listed
Foster, Orrin W. (8)	b. 1851 d. 1935	85 yrs.	Husband of Mary F. Foster	Not Listed
Foster, Phebe (8)	d. 12/08/1879	88 yrs.	Wife of John Foster	Not Listed
Harrington, Helen R. Currier (2)	b. 1893 d. 1923	30 yrs.	Wife of Robert C. Harrington	Not Listed
Harrington, Richard Daniel (2)	b. 1921 d. 1924	3 yrs.	Son of Robert C. Harrington and Helen Currier Harrington	Not Listed
Hunt, Jacob (1)	d. 10/26/1851	59 yrs.	Not Listed	Not Listed
Hunt, Nancy (1)	d. 08/07/1879	84 yrs.	Wife of Jacob Hunt	Not Listed
Ireson, Charlotte S. Morrill (5)	b. 11/24/1828 d. 02/03/1911	83 yrs.	Wife of Jeremiah B. Ireson	Not Listed
Morrill, Abigail Robinson (5)	b. 01/23/1797 d. 01/24/1884	87 yrs.	Wife of Benjamin Morrill	Not Listed

Morrill, Benjamin (5)	b. 10/11/1793 d. 01/15/1867	74 yrs.	Husband of Abigail Robinson Morrill	Not Listed
Morrill, Benjamin P. (5)	b. 11/19/1818 d. 07/07/1835	17 yrs.	Not Listed	Post 37 G.A.R.
Morrill, Daniel (5)	b. 03/28/1827 d. 10/22/1854	27 yrs.	Not Listed	Not Listed
Morrill, Daniel G. (5)	d. 07/01/1851	Not Listed	Not Listed	Not Listed
Morrill, Elizabeth (5)	d. 04/06/1851	86 yrs.	Wife of Levi Morrill	Not Listed
Morrill, Elizabeth (5)	b. 05/02/1823 d. 09/27/1842	19 yrs.	Not Listed	Not Listed
Morrill, Filinda Weeks (5)	b. 03/05/1815 d. 03/27/1895	80 yrs.	Wife of Josiah Robinson Morrill	Not Listed
Morrill, Hannah D. (5)	b. 11/18/1837 d. 10/30/1911	74 yrs.	Not Listed	Not Listed
Morrill, Josiah Robinson (5)	b. 01/18/1820 d. 03/18/1898	78 yrs.	Husband of Filinda Weeks Morrill	Not Listed
Morrill, Levi (5)	D. 11/03/1835	75 yrs.	Not Listed	Not Listed
Morrill, Levi W. (5)	b. 03/01/1834 d. 06/27/1887	53 yrs.	Not Listed	G.A.R.
Moulton, (10)	Not Listed	Not Listed	Not Listed	Not Listed
Moulton, (10)	Not Listed	Not Listed	Not Listed	Not Listed
Perkins, Albert E. (2)	d. 10/11/1852	5 yrs. 8 mo.	Son of Samuel and Ann R. Perkins	Not Listed
Robinson, Daniel T.(1)	d. 03/13/1888	75 yrs. 10 mo. 13 d.	Father	Not Listed
Robinson, Janet T. (1)	d. 11/22/1897	82 yrs. 2 mo. 27 d.	Mother	Not Listed
Robinson, Naomi S. (1)	d. 09/10/1897	51 yrs. 18 d.	Daughter of Daniel T. and Jane Robinson	Not Listed
Rowen, Flora A. (8)	d. 03/31/1879	22 yrs.	Wife of Jacob L. Rowen	Not Listed

Sanborn, Almira T. (1)	d. 04/22/1866	61 yrs.	Wife of Richard Sanborn 2 <sup>nd</sup>	Not Listed
Sanborn, Eliza N. (1)	d. 09/19/1854	53 yrs.	Wife of Richard Sanborn 2 <sup>nd</sup>	Not Listed
Sanborn, Richard (1)	d. 07/18/1878	78 yrs.	Not Listed	Not Listed
Sargent, Arthur G. (10)	b. 04/12/1833 d. 10/19/1898	65 yrs.	Husband of Flavia Dunklee Sargent	Not Listed
Sargent, Flavia Dunklee (10)	b. 06/17/1833 d. 02/25/1910	77 yrs.	Wife of Arthur G. Sargent	Not Listed
Shirley, Andrew (12)	Not Listed	Not Listed	Not Listed	Not Listed
Shirley, Dolly (12)	b. 08/05/1808 d. 01/22/1907	99 yrs.	Wife of Stephen Shirley	Not Listed
Shirley, Stephen D. (12)	b. 12/09/1798 d. 06/16/1889	91 yrs.	Not Listed	Not Listed
Strock, J. Merton (10)	b. 1861 d. 1938	77 yrs.	Husband of Lucy M. Strock	Not Listed
Strock, Lucy M. (10)	b. 1865 d. 1941	76 yrs.	Wife of Merton Strock	Not Listed
Waterman, Charles Russell (10)	b. 1915 d. 1992	77 yrs.	Husband of Harriet Currier waterman	Not Listed
Waterman, Harriet Currier (10)	b. 1925	Not Listed	Wife of Charles Russell Waterman	No record of death
Waterman, Judith Lee (10)	b. 09/29/1940	3 yrs.	Not Listed	Not Listed
Weeks, Laura E. Foster (8)	d. 05/01/1877	24 yrs.	Wife of Marcus A. Weeks	Not Listed
Weston, Carrie (11)	b. 12/07/1889 d. 08/23/1957	68 yrs.	Wife of Richard W. Weston	Not Listed
Weston, Myra J. (11)	b. 02/06/1931 d. 03/13/1971	40 yrs.	Wife of Edmund Weston	Not Listed
Weston, Richard Ward (11)	b. 04/06/1893 d. 03/13/1954	61 yrs.	Husband of Carrie Weston	NH Sgt. 33o Guard & Fire Co. OMC WW1
Weston, Sue Ann (11)	b. 11/24/1953 d.	3 yrs.	Daughter of Edmund & Myra Weston	Not Listed

	01/08/1956			
Weston, Baby Girl (11)	d. 1957	Not Listed	Not Listed	In Memorial
Whitcher, George Jr. (1)	d. 03/06/1852	53 yrs.	Not Listed	Not Listed
Whitcher, George (1)	d. 04/04/1830	77 yrs.	Not Listed	Not Listed
Whitcher, Mary (1)	d. 07/25/1852	93 yrs.	Wife of George Whitcher Sr.	Not Listed

# Notes of Elkins/Jamestown Cemetery:

Elkins/Jamestown Cemetery is located on Jamestown Road, Belmont, NH. Coming from Depot Street (State Route 140 West) it is located 1.9 miles down Jamestown Road. It is between house #415 and #421 on the left.\*

It is bordered by a stone wall with a wrought iron gate, and is overlooking Silver Lake. It is #5 on the map.

Ninety-four (94) people are buried here.

\*Edited by Diane Marden to reflect today's directions.

# Judkins/Hunt Cemetery

## #6 on Map


Judkins/Hunt Cemetery is located at the corner of Hurricane and Union Roads in Belmont, NH. \*Coming from the intersection of Main Street and Gilmanton Road (State Route 140 West) continue onto Church Street (2.7miles). At top of hill it turns into Hurricane Road. Follow Hurricane Road to end where it intersects with Union Road.\* It is bordered by a stone wall, and is #6 on the map.

\*The first person known to be buried here was Judith Taylor on August 11, 1826 and the last known person was Wallace Snyder on November 11, 1908.

There are twenty-five (25) people buried here.\*

\*Edited by Diane Marden to reflect today's directions

# Judkins/Hunt Cemetery Occupants



American Road

Union Road

Name & Place	Dates	Age	Husband, Wife or Child of	Epitaphs & Notes
French, Deborah (15)	d. 01/23/1852	Not Listed	Husband was Israel French, daughter Ursula R. French	Not Listed
French, George S. (18)	d. 07/20/1856	1 yr.	Son of Daniel T. and Louis L. French	Not Listed
French, Georgette (19)	d. 07/03/1868	9 yrs.	Daughter of D.T. and L.L. French	Not Listed
French, Israel (14)	d. 10/10/1839	68 yrs.	Wife was Deborah French, daughter Ursula R. French	Not Listed
French, Mabel (20)	d. 04/21/1832	1 yr.	Daughter of Samuel and Mary W. French	Not Listed
French, Polly (17)	d. 03/31/1845	49 yrs.	Wife of Ebenezer French	Not Listed

French, Romanda (21)	d. 05/11/1834	6 mo.	Son of Samuel and Mary W. French	Not Listed
French, Ursula R. (15)	d. 09/06/1843	17 yrs.	Daughter of Israel and Deborah French	Not Listed
Judkins, Abigail S. (6)	d. 01/15/1845	26 yrs. 9 mo.	Daughter of George K. and Deborah Stevens	"Sleep sister till Christ come and call thee from the silent tomb and then in glory you will sing with Christ the eternal king"
Judkins, George R. (4)	b. 08/13/1842 d. 10/15/1882	40 yrs.	Not Listed	Not Listed
Judkins, Josiah (2)	b. 1821 d. 11/15/1888	67 yrs.	Mother was Mary Tucker	Not Listed
Judkins, Lewis C. (4)	b. 01/22/1852 d. 05/13/1889	37 yrs.	Not Listed	Not Listed
Judkins, Mary (5)	D, 08/02/1849	28 yrs.	Not Listed	Not Listed
Judkins, True T. (1)	b. 11/2/1814 d. 11/29/1880	66 yrs.	Husband of Hannah S. Tilton	Co. G. 8 <sup>th</sup> NH Vol.
Moulton, James S. (9)	d. 0814/1848	2 yrs. 8 mo.	Son of Charles L. and Mary A. Moulton	Not Listed
Stevens, Deborah (8)	b. 04/02/1791 d. 03/10/1866	75 yrs.	Wife of George K. Stevens	Not Listed
Stevens, George K. (7)	b. 0809/1786 d. 04/22/1863	77 yrs.	Husband to Deborah Stevens	Not Listed
Taylor, Jona	d. 10/01/1846	82 yrs.	Husband to Judith Taylor	Rev. War Soldier
Taylor, Judith (11)	d. 08/11/1826	56 yrs.	Wife of Jona Taylor	Not Listed
Tilton, Hannah S.(1)	b. 10/11/1818 d. 04/18/1887	69 yrs.	Wife of True T. Judkins	GAR Post 87
Unknown, (13)	Not Listed	Not Listed	Not Listed	Small bland stone/foot marker
Unknown, (3)	Not Listed	Not Listed	Not Listed	Stone blank
Wadleigh, Jona (10)	d. 03/31/1832	81 yrs.	Not Listed	Sacred to the memory of...Jona Wadleigh Rev. War Soldier

Wallace, Snyder (22)	d. 11/16/1908	Not Listed	Not Listed	Buried here is..killed in an automobile accident
Weeks, Dorothy (16)	d. 11/19/1868	73 yrs.	Wife of Josiah Weeks	Not Listed

# Notes Judkins/Hunt Cemetery:

A grave outside the back boundary of this cemetery belongs to a dog.

Judkins/Hunt Cemetery is located at the corner of Hurricane and Union Roads in Belmont, NH. \*Coming from the intersection of Main Street and Gilmanton Road (State Route 140 West) continue onto Church Street. At top of hill it turns into Hurricane Road. Follow Hurricane Road to end where it intersects with Union Road.\* It is bordered by a stone wall, and is #6 on the map.

\*The first person known to be buried here was Judith Taylor on August 11, 1826 and the last known person was Wallace Snyder on November 11, 1908. There are twenty-five (25) people buried here.\*

\*Edited by Diane Marden to reflect today's directions.

# Woodman Cemetery

## #7 on Map


Woodman Cemetery is located on Hurricane Road in Belmont, NH. \*Coming from the intersection of Main Street and Gilmanton Road (State Route 140 West) continue onto Church Street (2.5miles). At top of hill it turns into Hurricane Road. Follow Hurricane Road near end on left.\* From Union Road it is .5 miles on right. It is bordered by a stone wall, has no opening, and is #7 on the map.

\*The first person known to be buried here was Frances Adelaide Woodman on October 1, 1845 and the last known person was Mary Jane Saywoord in 1959. There are eighteen (18) people buried here.

\*Edited by Diane Marden to reflect today's directions.

# Woodman Cemetery Occupants

American Road



Name & Place	Dates	Age	Husband, Wife or Child of	Epitaphs & Notes
Bacon, Hannah P. (6)	b. 06/06/1807 d. 02/21/1892	85 yrs.	Wife of George A. Woodman & Andrew Woodman	Not Listed
Donovan, Daniel E. (7)	b. 10/26/1881 d. 05/28/1910	29 yrs.	Son of Edward Donovan	Not Listed
Donovan, Edward (7)	d. 05/29/1893	Not Listed	Father of Daniel D. Donovan	Not Listed
Saywood, Ethelbert French (10)	b. 1871 d. 1942	71 yrs.	Not Listed	Not Listed
Saywood, Harry Wade (10)	b. 1869 d. 1947	78 yrs.	Not Listed	Not Listed
Saywood,	b.	42 yrs.	Husband to Josephine I. Woodman	Not Listed

Joseph (9)	03/01/1836 d. 09/17/1878		Joseph was from Alfred, ME, he inherited his father-in-laws farm and died of paralysis	
Saywood, Mary Jane	b. 1876 d. 1959	83 yrs.	Not Listed	Not Listed
Unknown, (95)	None Listed	Not Listed	Not Listed	Double Stone
Unknown, (8)	None Listed	Not Listed	Not Listed	Small stone with illegible inscription
Woodman, Cassandra A. (6)	d. 03/29/1900	Not Listed	Wife of John Langley	Not Listed
Woodman, Frances Adelaide (12)	d. 10/01/1845	15 yrs. 4 mo.	Daughter of Andrew & Hannah Woodman & sister to Josephine, he died in Manchester, NH	"Sleep on de'r sister take thy rest thy heavenly father thinks it best in that bels't morn when you shall rise, we hope to meet you in the skies"
Woodman, George Andrew (4)	d. 06/23/1867	29 yrs.	Husband to Hannah P. Bacon	Devoted husband & father
Woodman, John P. (13)	d. 02/28/1850	25 yrs. 9 mo. 13 d.	Not Listed	" He died as every Christian dies, calm and serene as even while hopes bright star illumined his path to heaven"
Woodman, Josephine I. (9)	b. 04/18/1848 d. 11/12/1921	73 yrs.	Wife of Joseph Saywood, daughter of Andrew and Hannah Woodman	Not Listed
Woodman, Mary (2)	d. 07/21/1847	78 yrs. 10 mo.	Not Given	Not Given
Woodman, Orlando Vincent (11)	b. 12/12/1845 d. 07/20/1848	2 yrs. 7 mo.	Son of Andrew and Hannah Woodman, Brother of Josephine	"Then up to him my child today he will my father be and when he takes your soul away Thou shalt his glory see"
Woodman, Walter Irving (3)	d. 05/16/1866	8 mo.	Son of George A. and Hannah Woodman	"of such is the Kingdom of Heaven"

# Notes of Woodman Cemetery:

Woodman Cemetery is located on Hurricane in Belmont, NH. \*Coming from the intersection of Main Street and Gilmanton Road (State Route 140 West) continue onto Church Street (2.Smiles). At top of hill it turns into Hurricane Road. Follow Hurricane Road near end on left. From Union Road it is .5 miles on right. It is bordered by a stone wall, has no opening, and is #7 on the map.

“The first person known to be buried here was Frances Adelaide Woodman on October 1, 1845 and the last known person was Mary Jane Saywoord in 1959. There are eighteen (18) people buried here. \*Edited by Diane Marden to reflect today’s directions.

There are two stones broken into pieces.

One small white stone marked A.W. and two small stones that were unreadable. There is an American Flag stone of Daniel Donovan suggesting he was a veteran\_or died in a war

# Highland Cemetery

## #8 on Map

Highland Cemetery is located near the Baptist Church in Belmont, NH.

\*Coming from the intersection of Main Street and Gilmanton Road (State Route 140 West) continue onto Church Street (.2 miles). At mid hill after Dearborn Street it is on your left. \*It is bordered by a white fence, and is #8 on the map.

\*The first person known to be buried here was John Swett on June 11, 1794 and the last known person was Nellie Piper Chaplin in 1985. There are three hundred sixteen (316) people buried here, and it is the second largest cemetery in Belmont, NH. \*

\*Edited by Diane Marden to reflect today's directions.

# Highland Cemetery Occupants

## (Lot Picture Unavailable)

Name & Place	Dates	Age	Husband, Wife or Child Of	Epitaph & Notes
Adams, Adelaide F. Johnson (10)	b. 1833 d. 1915	82 yrs.	Wife of John Adams, daughter of Benjamin and Betsy Webster Johnson	Not Listed
Akeley, Ella F. Folsom (I)	b. 1857 d. 1884	27 yrs.	Wife of C.L. Akeley	Not Listed
Ayers, Charles Albert (31)	d. 1826	2 yrs.	Son of Charles and Olive Ayers	Not Listed
Bartlett, Belknap (32)	d. 1883	71 yrs.	Husband of Love Bartlett And Mary Bartlett	Not Listed
Bartlett, Love (32)	d. 1873	51 yrs.	Wife of Belknap Bartlett	Not Listed
Bartlett, Mary (32)	d. 1839	21 yrs.	Wife of Belknap Bartlett	Not Listed
Bartlett, Maude Ricker (32)	d. 1881	6 yrs.	Daughter of Belknap and Love Bartlett	Not Listed
Bartlett, Nora B. (32)	d. 1880	8 yrs.	Daughter of Belknap and Love Bartlett	Not Listed
Batchelder, Catherine W. (8)	d. 06/07/1872	54 yrs.	Wife of Daniel E. Batchelder, mother Of George W. Batchelder	Not Listed
Batchelder, Daniel E. (8)	d. 12/10/1903	84 yrs.	Husband of Catherine W. Batchelder And Francis A. Batchelder, father Of George W. Batchelder and Francina Batchelder Fitts	Not Listed
Batchelder, Eliza Ann (Y)	d. 1837	1 yr.	Daughter of William B. and Orilla Batchelder	Not Listed
Batchelder, Francis A. (8)	d. 08/01/1910	76 yrs.	Wife of Daniel E. Batchelder, Mother of Francina Fitts Batchelder	Not Listed
Batchelder, Francis F. (47)	b. 1846 d. 1921	75 yrs.	Not Listed	Not Listed
Batchelder, George W. (8)	d. 03/22/1869	26 yrs.	Son of D.E. & C. W. Batchelder	Not Listed
Batchelder, John B. (Y)	d. 1836	6 months	Son of William B. and Orilla Batchelder	Not Listed
Batchelder, Luella	b. 1875	28 yrs.	Daughter of Francis F. and Sarah F.	Not Listed

M. (47)	d. 1903		Batchelder	
Batchelder, Rebecca P. Kilborn (18)	b. 08/19/1848 d. 08/14/1884	36 yrs.	Wife of S. D. Batchleder	Not Listed
Batchelder, Sarah F. (47)	b. 1846 d. 1920	74 yrs.	Not Listed	Not Listed
Bean, Alice M. (44)	b. 1907 d. 1958	51 yrs.	Daughter of Freeman and Lilla B. Bean	Not Listed
Bean, Eliza F. Clark Roberts (G)	d. 1878	62 yrs.	Wife of Elkanah F. Bean, formerly wife Of John C. Roberts	Not Listed
Bean, Elizabeth C. (23)	Not Listed	Not Listed	Wife of Weymouth Bean	Not listed
Bean, Freeman (44)	b. 1884 d. 1962	78 yrs.	Not Listed	Not Listed
Bean, Joseph B. (23)	d. Alexandria VA	Not Listed	Not Listed	Not Listed
Bean, Lilla B. (44)	b. 1884 d. 1964	80 yrs.	Not Listed	Not Listed
Bean, Lydia (23)	d. 1866	63 yrs.	Wife of Weymouth Bean	Not Listed
Bean, Weymouth (23)	d. 1892	86 yrs.	Husband of Elizabeth C. Bean and Lydia Bean	Not Listed
Bennet, Isaac (11)	d. 02/14/1891	62 yrs.	Husband of Sara W. Bennett	Not Listed
Bennet, Sara W. (11)	d. 03/10/1886	61 yrs.	Wife of Isaac Bennet	Not Listed
Bennett, John (11)	d. 09/25/1860	77 yrs.	Husband of Nancy D. Bennett	Not Listed
Bennett, Lydia (11)	01/05/1852	35 yrs.	Daughter of John and Nancy D. Bennett	Not Listed
Bennett, Mary Etta (11)	d. 12/12/1880	22 yrs.	Not Listed	Not listed
Bennett, Nancy D. (11)	d. 07/06/1859	25 yrs.	Wife of John Bennett	Not Listed
Brown, Fredericka Evans (5)	d. 06/12/1880	40 yrs.	Wife of Mark S. Brown, and Daughter Of John and Elizabeth Evans	Not Listed
Brown, Hannah P. Perkins (U)	d. 1873	75 yrs.	Wife of Benjamin Brown	My Mother
Brown, Laura A. (X)	d. 1848	23 yrs.	Not Listed	Not Listed
Brown, Lucy Kimball (5)	d. 04/08/1883	21 yrs.	Wife of Mark S. Brown	Not Listed
Bunker, Katherine (E)	d. 1831	18 yrs.	Daughter of Timothy and Lydia Bunker	Not Listed
Bunker, Timothy (E)	d. 1817	31 yrs.	Husband of Lydia Bunker, Father of Katherine Bunker	Not Listed

Caldon, (45)	Not Listed	Not Listed	Not Listed	No Marker
Cate, Boy (7)	d. 09/30/1836	Not Listed	Brother of Sophia Cate Sawyer Hill, son of Samuel Cate	Not Listed
Cate, Boy (7)	d. 06/30/1830	Not Listed	Brother of Sophia Cate Sawyer Hill, son of Samuel Cate	Not Listed
Cate, Katie (7)	d. 01/26/1851	Not Listed	Sister of Sophia Cate Sawyer Hill, Daughter of Samuel Cate	Not Listed
Cate, Samuel (7)	d. 02/12/1839	Not Listed	Father	Dropped Dead
Chaplin, Nellie Piper	b. 1897 d. 1985	88 yrs.	Not Listed	Not Listed
Clark, Abigail J. (D)	b. 1810 d. 1867	57 yrs.	Not Listed	Not Listed
Clark, Deacon Joseph (G)	d. 1855	66 yrs.	Husband of Mary Clark	Not Listed
Clark, Elder Peter (D)	b. 1781 d. 1865	84 yrs.	Not Listed	Died in his 63 yrs. Of ministry
Clark, Hannah (16)	d. 04/05/1884	82 yrs.	Wife of Nathan Clark	Not Listed
Clark, Hannah (P)	d. 1879	78 yrs.	Wife of Thomas Clark	Not Listed
Clark, Hannah (P)	d. 1826	22 yrs.	Daughter of Samuel and Sally Clark	Not Listed
Clark, Joanna K. (16)	d. 11/07/1869	38 yrs.	Daughter of Nathan and Hannah Clark	Not Listed
Clark, Joseph (P)	d. 1818	7 yrs.	Son of Samuel and Sally Clark	Not Listed
Clark, Mary (D)	b. 1785 d. 1841	56 yrs.	Not Listed	Not Listed
Clark, Mary (G)	d. 1879	88 yrs.	Wife of Deacon Joseph Clark	Not Listed
Clark, Mary (P)	d. 1814	70 yrs.	Wife of Samuel Clark	Not Listed
Clark, Nathan (16)	d. 05/23/1891	87 yrs.	Husband of Hannah B. Clark	Not Listed
Clark, Sally (P)	d. 1853	77 yrs.	Wife of Samuel Clark	Not Listed
Clark, Sally (P)	d. 1817	15 yrs.	Daughter of Samuel and Sally Clark	Not Listed
Clark, Samuel (P)	d. 1821	71 yrs.	Husband of Mary Clark	Not Listed
Clark, Samuel (P)	d. 1822	45 yrs.	Husband of Sally Clark	Not Listed
Clark, Thomas (P)	d. 1879	81 yrs.	Husband of Hannah Clark	Not Listed
Clark, William M. (D)	b. 1809 d. 1884	75 yrs.	Not Listed	Not Listed
Clay, Polly Sawyer (H)	d. 1850	42 yrs.	Wife of Nathan Clay, daughter of Jeremiah and Maribah Sawyer	Not Listed
Colby, George L.S. (F)	d. 1834	2 mo.	Son of Joseph and Mary Tibbets Colby	Small Marker
Colby, Mary Tibbets (F)	d. 1834	35 yrs.	Wife of J.S. Colby	Not Listed
Currier, (33)	Not Listed	Not Listed	Not Listed	No markers present
Daily, Catherine (31)	d. 1846	67 yrs.	Wife of Benjamin Daily	Not Listed
Dearborn, David	b.	50 yrs.	Husband of Mary Brackett Dearborn	Not Listed

(12)	03/18/1793 d. 10/04/1843			
Dearborn, Mary Brackett (12)	b. 03/04/1793 d. 11/29/1874	81 yrs.	Wife of David Dearborn	Not Listed
Dacey, Anna Bean (23)	d. 1882	71 yrs.	Sister	Not Listed
Dudley, Thomas (14)	b. 1862 d. 1910	48 yrs.	Not Listed	Not Listed
Duso, William (31)	b. 1857 d. 1943	68 yrs.	Husband of Mary E. Page Duso Smith	Not Listed
Evans, Artemica Sweatt (X)	d. 1865	69 yrs.	Wife of Daniel Evans	Not Listed
Evans, Elizabeth E. (5)	d. 09/15/1873	60 yrs.	Wife of John Evans	Not Listed
Evans, Hannah Sweatt (X)	d. 1842	83 yrs.	Wife of Daniel Evans	Not Listed
Evans, John (5)	d. 08/03/1846	34 yrs.	Died at Sea, Husband of Elizabeth E. Evans	Not Listed
Fitts, Francina Batchelder (8)	d. 05/02/1879	11 yrs. 10 mo.	Daughter of D.E. and Francis Batchelder	Not Listed
Flosom, Angeline (31)	d. 1864	36 yrs.	Not Listed	Not Listed
Folsom, Elbridge (I)	b. 1815 d. 1893	78 yrs.	Husband of Mary C. Folsom	Not Listed
Folsom, Jonathan (31)	d. 1856	63 yrs.	Husband of Sally Sweatt Folsom	Not Listed
Folsom, Joseph (I)	d. 1867	78 yrs.	Husband of Sally Folsom	Not Listed
Folsom, Mahaltte (31)	d. 1877	43 yrs.	Not Listed	Not Listed
Folsom, Mary C. (I)	b. 1816 d. 1904	88 yrs.	Wife of Elbridge Folsom	Not Listed
Folsom, Sally (I)	d. 1879	88 yrs.	Wife of Joseph Folsom	Not Listed
Folsom, Sally Sweatt (31)	d. 1852	57 yrs.	Wife of Jonathan Folsom	Not Listed
Folsom, Stephen S. (31)	d. 05/30/1912	81 yrs.	Son of Jonathan and Sally Sweatt Folsom	Not Listed
Gale, Abigail (1)	b. 1821 d. 1836	15 yrs.	Daughter of Bathonew and Abigail Morrison Gale	Not Listed
Gale, Abigail Morrison (1)	b. 1789 d. 1854	65 yrs.	Wife of Bathonew Gale	Not Listed
Gale, Anna D. Randlett (1)	b. 1820 d. 1843	23 yrs.	Wife of John M. Gale	Not Listed
Gale, Barthonew (1)	b. 1783 d. 1864	81 yrs.	Husband of Abigail Morrison Gale	Not Listed
Gale, Daniel (1)	b. 1852 d. 1933	81 yrs.	Husband of Susan B. Garland Gale	Not Listed
Gale, Eliza M. (1)	b. 1829	27 yrs.	Wife of O.G. Bryar	Not Listed

	d. 1856			
Gale, Infant (1)	d. 1873	Not Listed	Son of Daniel and Susan B. Garland Gale	Not Listed
Gale, John M. (1)	b. 1812 d. 1842	30 yrs.	Son of Bathonew and Abigail Morrison Gale, Husband of Anna D. Randlett Gale	Not Listed
Gale, Lucia P. Badger (1)	b. 1816 d. 1885	69 yrs.	Wife of William Gale	Not Listed
Gale, Lucinda	d. 1848	37 yrs.	Wife of Charles A. Gale	Not Listed
Gale, Susan B. Garland (1)	b. 1848 d. 1920	72 yrs.	Wife of Daniel Gale	Not Listed
Gale, William (1)	b. 1814 d. 1883	69 yrs.	Husband of Lucia P. Badger Gale	Not Listed
Gerald, ®	Not Listed	Not Listed	Not Listed	No Markers
Hall, Charles D. (9)	b. 1848 d. 1913	65 yrs.	Not Listed	Not Listed
Hall, Daniel (9)	b. 1858 d. 1858	Not Listed	Not Listed	Not Listed
Hall, Harvey J. (9)	b. 1858 d. 1863	5 yrs.	Not Listed	Not Listed
Hall, Joseph P. (9)	b. 1814 d. 1885	71 yrs.	Husband of Lucinda B. Moulton Hall	Not Listed
Hall, Julia A. (9)	b. 1862 d. 1922	60 yrs.	Not Listed	Not Listed
Hall, Lucinda B. Moulton (9)	b. 1815 d. 1891	76 yrs.	Wife of Joseph P. Hall	Not Listed
Hall, Washington L. (9)	b. 1841 d. 1848	7 yrs.	Not Listed	Not Listed
Hill, John S. (7)	d. 12/21/1858	Not Listed	2 <sup>nd</sup> Husband of Sophia Cate Sawyer Hill	Not Listed
Hill, Sophia Cate Sawyer (7)	b. 1803 d.1890	87 yrs.	Not Listed	Diary, from Alton, NH
Hunkins, Emeline (20)	d. 10/21/1903	Not Listed	Wife of Jacob Hunkins	Not Listed
Hunkins, Frankie P. (20)	d. 07/08/1871	8 yrs.	Son of Jacob and Emeline Hunkins	Not Listed
Hunkins, Jacob (20)	d. 08/11/1877	50 yrs.	Husband of Emeline Hunkins	Not Listed
Hurd, MD Edwin F. (15)	d. 01/24/1857	36 yrs.	Husband of Susan F. Hurd	Not Listed
Hurd, Boy (15)	d. 08/19/1850	Not Listed	Son of Edwin F. Hurd MD and Susan F. Hurd	Not Listed
Hurd, Susan F. (15)	d. 12/09/1889	68 yrs.	Wife of Edwin F. Hurd MD	Not Listed
Jenness, John G. (46)	b. 1861 d. 1921	60 yrs.	Not Listed	Not Listed
Jenness, Mary J. Keaton (46)	b. 1845 Not Listed	Not Listed	Not Listed	Not Listed
Johnson, Benjamin (10)	b. 05/26/1811	87 yrs.	Husband of Betsy Webster Johnson	Not Listed

	d. 09/23/1898			
Johnson, Betsy Webster (10)	b. 04/07/1810 d. 08/05/1886	76 yrs.	Wife of Benjamin Johnson	Not Listed
Johnstone, David (31)	d. 1826	58 yrs.	Not Listed	Not Listed
Johnstone, Esq David (31)	Not Listed	Not Listed	Husband of Lidia Johnstone	Not Listed
Johnstone, Isaac (31)	Not Listed	5 yrs.	Son of David ESQ. and Betsy Johnstone	Not Listed
Johnstone, Lydia (31)	d. 1840	71 yrs.	Wife of David Johnstone ESQ.	Not Listed
Keaton, George A. (46)	b. 1843 d. 07/22/1914	71 yrs.	Son of Hartwell & Hannah Gould Keaton	Co. L. #rd Regt. Mass Heavy Artillery
Kilborn, Julia Ann Ford (18)	b. 05/21/1844 d. 09/20/1907	63 yrs.	Wife of William Henry Kilborn	Not Listed
Kilborn, William Henry (18)	b. 09/21/1840 d. 07/23/1905	65 yrs.	Husband of Julia Ann Kilborn	Not Listed
Ladd, Barbara (W)	d. 1832	10 mo.	Daughter of Franklin and Hannah Forrest Ladd	Not Listed
Ladd, Benjamin F. (W)	d. 1836	3 yrs.	Not Listed	Not Listed
Ladd, Franklin J. (W)	d. 1829	5 mo.	Son of Franklin and Hannah Forrest Ladd	Not Listed
Ladd, Henry J. (W)	d. 1836	31 yrs.	Not Listed	Not Listed
Ladd, Henry S. (W)	d. 1836	7? Yrs.	Son of Henry and Polly Ladd	Not Listed
Ladd, John A. (D)	b. 1832 d. 08/30/1907	74 yrs.	Son of Samuel and Nancy Ladd	Not Listed
Ladd, Josiah (W)	d. 1826	Not Listed	Not Listed	Not Listed
Ladd, Mary M.C. (D)	b. 1839 d. 12/12/1889	50 Yrs.	Daughter of William and Abigail	Not Listed
Ladd, Polly (W)	d. 1831	69 yrs.	Wife or Widow?	In Memory of...
Lakeman, Ann E. Twombly (M)	b. 1831 d. 05/19/1907	76 yrs.	Wife of Benjamin Lakeman, daughter of John and Abigail Clifford twombly	Not Listed
Lakeman, Sarah F. (M)	d. 1868	14 yrs.	Not Listed	Not Listed
Lamprey, John F. (3)	d. 1877	70 yrs.	Husband of Maria F. (Weymouth?)Lamprey and Mehitable Lamprey	Not Listed
Lamprey, Lydia A.	b. 1822	96 yrs.	Not Listed	Not Listed

(3)	d. 1918			
Lamprey, Maria F. (3)	d. 1844	36 yrs.	Wife of John F. Lamprey	Not Listed
Lamprey, Mehitable (3)	d. 1858	58 yrs.	Wife of John F. Lamprey	Not Listed
Lane, Annie (36)	d. 1861	9 mo.	Daughter of Joseph H. and Hannah Willard Lane	Not Listed
Lane, Hannah H. Willard (36)	d. 1861	20 yrs.	Wife of Joseph H. Lane	Not Listed
Lang, John O. (31)	d. 1836	11 mo.	Son of Edward and Mary J. Lang	Not Listed
Leighton, A.D. (3)	d. 01/??/1884	72 yrs.	Husband to Mary J. Leighton	Not Listed
Leighton, Mary J.	d. 01/??/1899	89 yrs.	Wife of A.D. Leighton	Not Listed
Leighton, May (3)	Not Listed	43 yrs.	Not Listed	Not Listed
Leighton, Nellie (3)	Not Listed	19 yrs.	Not Listed	Not Listed
Leighton, Olive (3)	Not Listed	22 yrs.	Not Listed	Not Listed
Mason, Caroline C. (16)	b. 08/07/1826 d. 08/22/1899	73 yrs.	Wife of John C. Mason	Not Listed
Mason, John C.	b. 06/14/1824 d. 07/14/1891	67 yrs.	Husband of Caroline C. Mason	Not Listed
Moody, Dorothy (13)	d. 03/22/1865	60 yrs.	Wife of John Moody	Not Listed
Moody, Eliza S. (13)	d. 10/03/1838	33 yrs.	Wife of John Moody	Not Listed
Moody, John (13)	d. 02/28/1871	68 yrs.	Husband of Eliza S. Moody	Not Listed
Nelson, Belinda Tilton (C)	b. 1820 d. 1885	65 yrs.	Wife of John S. Nelson	Not Listed
Nelson, Carl L. (C)	d. 01/17/1881	2 yrs.	Son of W. Scott and Hattie Nelson	Not Listed
Nelson, Harold S. (C)	Not Listed	Not Listed	Husband of Irene Nelson	Not Listed
Nelson, Irene (c)	Not Listed	Not Listed	Wife of Harold S. Nelson	Not Listed
Nelson, J.S. (C)	b. 1880 d. 1962	82 yrs.	Not Listed	Not Listed
Nelson, John S. (C)	b. 1823 d. 1911	88 yrs.	Husband of Belinda Tilton Nelson	Not Listed
Nelson, Nellie B. (C)	b. 01/21/1881	20 yrs.	Daughter of John S. and Belinda Tilton Nelson	Not Listed
Nelson, Orra J. (C)	d. 12/18/1891	24 yrs.	Son of John S. and Belinda Tilton Nelson	Not Listed
Norris, (O)	Not Listed	Not Listed	Not Listed	No Markers
Norris, Theodate (M)	d. 07/30/1833	55 yrs.	Wife of Capt. David Norris	Single Marker

Page, Fisher A. (V)	d. 1839	27 yrs.	Not Listed	Died of Consumption
Page, Susan S. Sweatt (V)	d. 1835	42 yrs.	Wife of Jabez Page	Not Listed
Paige, Jethro K. (34)	b. 1859 d. 03/12/1897	38 yrs.	Son of Emily Leighton Paige	Not Listed
Payne, Arthur J. (11)	d. 02/17/1858	2 yrs. 6 mo.	Not Listed	Not Listed
Payne, Charles (11)	d. 03/22/1879	57 yrs.	Husband of Deborah Payne	Not Listed
Payne, Deborah (11)	d. 10/25/1897	78 yrs.	Wife of Charles Payne	Not Listed
Perkins, Elizabeth (U)	b. 1842	89 yrs.	Wife of Lt. Jonathan Perkins	Not Listed
Perkins, Lt. Jonathan (U)	d. 1824	77 yrs.	Husband of Elizabeth Perkins	Not Listed
Perkins, Sally (U)	d. 1875	87 yrs.	Not Listed	My Aunt
Piper, Ahira B. (2)	b. 1856 d. 1882	26 yrs.	Not Listed	Not Listed
Piper, E. Brooks (2)	b. 1907 d. 1943	36 yrs.	Not Listed	Not Listed
Piper, Elizabeth Barney (2)	b. 1829 d. 1864	35 yrs.	Wife of Isaiah Piper	Not Listed
Piper, Elmer I. (2)	b. 1861 d. 1882	21 yrs.	Not Listed	Not Listed
Piper, Ernest K. (2)	b. 1871 d. 1937	66 yrs.	Not Listed	Not Listed
Piper, Fred H. (2)	b. 1873 d. 1955	82 yrs.	Husband of Leita Fuller Piper	Not Listed
Piper, Hannah F. (B)	D. 07/26/1858	43 yrs.	Not Listed	Not Listed
Piper, Isaiah (2)	b. 1825 d. 1901	76 yrs.	Husband of Elizabeth Barney Piper and Sarah E. Kilborn Piper	Not Listed
Piper, Leita Fuller (2)	b. 1869 d. 1951	82 yrs.	Wife of Fred H. Piper	Not Listed
Piper, Sarah Kilborn (2)	b. 1836 d. 1920	84 yrs.	Wife of Isaiah Piper	Not Listed
Piper, Stephen (B)	d. 10/10/1825	36 yrs.	Not Listed	Not Listed
Prescott, Sarah (21)	d. 01/05/1846	Not Listed	Wife of William Prescott	Not Listed
Prescott, Susan (27)	d. 1878	79 yrs.	Not Listed	Not Listed
Prescott, William (21)	d. 07/13/1858	81 yrs.	Husband of Sarah Prescott	Not Listed
Rhodes, Ira W. (2)	b. 1901 d. 1966	65 yrs.	Not Listed	Not Listed
Rhodes, Viola P. (2)	b. 1905 d. 1980	75 yrs.	Not Listed	Not Listed
Roberts, John C.	d. 1810	21 yrs.	Husband of Eliza F. Clark Roberts Bean	Not Listed

(G)				
Russell, Amos (N)	d. 1864	77 yrs.	Husband off Mary B. Russell	Not Listed
Russell, Benjamin F. (N)	d. 1875	64 yrs.	Son of Amos and Mary B. Russell	Not Listed
Russell, Elsa S. (N)	d. 1823	4 yrs.	Child of Amos and Mary B. Russell	Not Listed
Russell, Mary B. (N)	d. 1869	87 yrs.	Wife of Amos Russell	Not Listed
Russell, Noah E. (N)	d. 1839	17 yrs.	Son of Amos and Mary B. Russell	Not Listed
Russell, William C. (N)	d. 1866	42 yrs.	Son of Amos and Mary B. Russell	Not Listed
Sanborn, Abbie G. (26)	d. 1890	18 yrs.	Daughter of O.L. & L.A. Sanborn	Not Listed
Sanborn, Ann E. (28)	d. 1858	27 yrs.	Not Listed	Not Listed
Sanborn, Ella E. Stockbridge (26)	b. 1868 d. 1928	60 yrs.	Wife of Walter L. Sanborn, Daughter of Charles O. and Hattie Stockbridge	Not Listed
Sanborn, F. Belle (26)	b. 1890 d. 1913	23 yrs.	Daughter of W.L. and E.E. Sanborn	Not Listed
Sanborn, Freddie (25)	Not Listed	Not Listed	Adopted son of Lowell and Sarah A. Bean Sanborn	Not Listed
Sanborn, Isaiah H. (M)	d. 1823	23 yrs.	Not Listed	Not Listed
Sanborn, J. Alvah (28)	d. 1854	20 yrs.	Not Listed	Not Listed
Sanborn, Jeremiah P. (26)	d. 1888	87 yrs.	Husband of Lavina C. Sanborn	Not Listed
Sanborn, John (28)	d. 1882	86 yrs.	Husband of Nancy Sanborn	Not Listed
Sanborn, Lavina C. (26)	d. 1881	75 yrs.	Wife of Jeremiah P. Sanborn	Not Listed
Sanborn, Lena B. (26)	d. 1888	18 yrs.	Daughter of O.L. & L.A. Sanborn	Not Listed
Sanborn, Louisa (28)	b. 1849 d. 1873	24 yrs.	Wife of Frank S. Sargent	Not Listed
Sargent, Clara E. Thompson (10)	b. 1853 d. 1895	42 yrs.	Wife of Frank S. Sargent, Daughter of Israel and Eliza Thompson	Not Listed
Sargent, Frank S.(10)	b. 1848 d. 1917	69 yrs.	Son of Moses and Judith Hoyt Sargent, Husband of Annie Collins Sargent and Clara E. Thompson Sargent	Not Listed
Sargent, Moses B. (10)	b. 1880 d. 1882	2 yrs.	Not Listed	Not Listed
Sargent, Olin T. (10)	b. 1876 d. 1902	26 yrs.	Not Listed	Not Listed
Sawyer, Charles S. (39)	d. 10/21/1927	86 yrs.	Husband of 1 <sup>st</sup> & 2 <sup>nd</sup> Mary A. Sawyer, Son of James and Hannah Sawyer	Not Listed
Sawyer, David (H)	d. 1887	77 yrs.	Husband of Lucy C. Sawyer, Son of Jeremiah and Maribah Sawyer	Not Listed
Sawyer, Hannah (39)	d. 1866	63 yrs.	Wife of James Sawyer	Not Listed
Sawyer, Helen R.	b. 1855	91 yrs.	Wife of Roscoe C. Sawyer	Not Listed

(40)	d. 1946			
Sawyer, James (39)	d. 1864	58 yrs.	Husband of Hannah Sawyer	Not Listed
Sawyer, Jeremiah (H)	d. 1833	62 yrs.	Husband of Maribah Sawyer	Not Listed
Sawyer, Lucy C. (H)	d. 1887	74 yrs.	Wife of David Sawyer	Not Listed
Sawyer, Maribah (H)	d. 1837	71 yrs.	Wife of Jeremiah Sawyer	Not Listed
Sawyer, Mary A. (39)	d. 1932	82 yrs.	2 <sup>nd</sup> Wife of Charles S. Sawyer	
Sawyer, Mary A. (39)	d. 1870	31 yrs.	1 <sup>st</sup> Wife of Charles S. Sawyer	Not Listed
Sawyer, Matilda O. (H)	d. 1861	15 yrs.	Daughter of David and Lucy C. Sawyer	Not Listed
Sawyer, Roscoe C. (40)	b. 1877 d. 1967	90 yrs.	Husband of Helen R. Sawyer	Not Listed
Seavey, Moses O. (E)	d. 1886	75 yrs.	Husband of Sarah B. Seavey	Not Listed
Seavey, Sarah B. (E)	d. 1882	75 yrs.	Wife of Moses O. Seavey	Not Listed
Severance, Betha B. (38)	b. 1876 d. 1893	17 yrs.	Daughter of Leroy S. and Julia Worcester Severance	Not Listed
Severance, E.G. (38)	Not Listed	Not Listed	Not Listed	Not Listed
Severance, Myrtie B. Town (48)	b. 1876 d. 1897	21 yrs.	Wife of Henry Severance	Not Listed
Shepard, Abbie R. (29)	d. 1923	89 yrs.	Wife of Calvin W. Shepard	Not Listed
Shepard, Calvin (29)	d. 1889	80 yrs.	Husband of Mahala Shepard, Son of Moses and Abigail Shepard	Not Listed
Shepard, Calvin W. (29)	d. 1876	40 yrs.	Husband of Abbie R. Shepard	Not Listed
Shepard, Deacon William H. (29)	d. 1889	47 yrs.	Son of Calvin and Mahala Shepard	Not Listed
Shepard, Mahala (29)	d. 1883	75 yrs.	Wife of Calvin Shepard	Not Listed
Shepard, Mary E. Mason (T)	b. 1852 d. 1936	84 yrs.	Wife of Winnifred H. Shepard	Not Listed
Shepard, Mary F. (29)	b. 12/27/1896 d. 1896	57 yrs.	Daughter of Calvin and Mahala Shepard	Not Listed
Shepard, Winnifred H. (T)	b. 1862 d. 1951	89 yrs.	Husband of Mary E. Mason Shepard	Not Listed
Sleeper, Elizabeth (5)	d. 07/22/1855	71 yrs.	Wife of Sherbune T. Sleeper	Not Listed
Sleeper, Mercy A. (6)	d. 05/21/1890	66 yrs.	Wife of Hiram S. Sleeper	Not Listed
Sleeper, Rev. H.S. (6)	d. 08/11/1867	56 yrs.	Husband of Mercy A. Sleeper	Not Listed
Smith, Mary E. Page Duso (31)	b. 1883 d. 1960	77 yrs.	Wife of William Duso, after his death married Sam Smith who is buried with his 1 <sup>st</sup> wife Winnifred	Not Listed

			Page	
Southard, Clara E. Nelson ( C)	d. 04/01/1894	43 yrs.	Daughter of John S. and Belinda Tilton Nelson	Not Listed
Stevens, Adams C. (Y)	d. 1842	3 yrs.	Son of Theophilus and Phebe Stevens	Not Listed
Swain, Amoretta B. (3)	d. 04/20/1852	24 yrs.	Not Listed	Not Listed
Swain, Charles R. (3)	d. 01/13/1862	31 yrs.	Not Listed	Not Listed
Swain, Deacon Benjamin (A)	d. 08/22/1836	77 yrs.	Not Listed	Not Listed
Swain, Lena Bell (3)	d. 03/24/1861	8 mo.	Daughter of G.R. and A. Swain	Not Listed
Swain, Mary ?? Swett (A)	d. 02/02/1845	87 yrs.	Wife of Benjamin Swain & Former Wife of John Swett	Not Listed
Swain, Phillip O. (Q)	b. 1926 d. 1945	19 yrs.	Son of Elmer and Eva L. Upton Swain	Not Listed
Swain, Rachel (A)	d. 11/22/1818	34 yrs.	Not Listed	Not Listed
Swain, Samuel Oakleigh (Q)	b. 1902 d. 1966	64 yrs.	Son of Elmer and Eva L. Upton Swain	Not Listed
Sweat, Elizabeth (B)	d. 10/10/1856	67 yrs.	Relict to Stephen Piper and late widow of Paul Sweat	Not Listed
Sweat, Judith (B)	d. 04/29/1835	61 yrs.	Wife of Paul Swett	Not Listed
Sweatt, Adeline (X)	b. 1815 d. 1850	35 yrs.	Wife of Daniel Sweatt	Not Listed
Sweatt, Betsy Young	b. 1814 d. 1899	85 yrs.	Not Listed	Not Listed
Sweatt, Cora A. (37)	d. 1822	22 yrs.	Daughter of John G. and Sarah Sweatt	Not Listed
Sweatt, Daniel (X)	b. 1806 d. 1886	80 yrs.	Husband of Adeline Sweatt	Not Listed
Sweatt, Dustin (X)	d. 1841	30 yrs.	Not Listed	Not Listed
Sweatt, Dustin C. (Z)	d. 1869	17 yrs.	Son of D. & B. Sweatt	Not Listed
Sweatt, Elisha (X)	b. 1779 d. 1842	63 yrs.	Husband of Nancy Sweatt	Not Listed
Sweatt, Eunice H. (S)	d. 1881	105 yrs.	Wife of Stephen Sweatt	Not Listed
Sweatt, Frank P. (Z)	d. 1854	14 mo.	Son of D. & B. Sweatt	Not Listed
Sweatt, John (B)	d. 11/08/1833	38 yrs.	Not Listed	Not Listed
Sweatt, John G. (37)	b. 1837 d. 1918	81 yrs.	Husband of Sarah Sweatt	Not Listed
Sweatt, Kezia B. (S)	d. 1832	58 yrs.	Wife of Stephen Sweatt, mother of Peter Sweatt	Not Listed
Sweatt, Matilda O. (X)	d. 1842	3 yrs. 6 mo.	Daughter of Charles and Charlotte F. Sweatt	Not Listed
Sweatt, Nancy (X)	b. 1780	77 yrs.	Wife of Elisha Sweatt	Not Listed

	d. 1857			
Sweatt, Peter (S)	d. 1815	13 yrs.	Son of Stephen & Kezia Sweatt	Not Listed
Sweatt, Sarah Twombly (37)	d. 08/09/1897	57 yrs.	Wife of John G. Sweatt, Daughter of John and Abbie Twombly	Not Listed
Sweatt, Stephen (S)	d. 1864	94 yrs.	Husband of Eunice and Kezia Sweatt	Not Listed
Sweatt, ?? Annis (A)	d. 09/20/1881	85 yrs.	Wife of Elisha Swett	Not Listed
Swett, Elisha (A)	d. 11/13/1854	64 yrs.	Husband of ? Annis Swett	Not Listed
Swett, George L. (A)	d. 09/05/1825	11 yrs.	Not Listed	Not Listed
Swett, John (A)	d. 06/11/1794	32 yrs.	Not Listed	Not Listed
Swett, Paul (B)	d. 06/19/1847	73 yrs.	Husband of Judith Sweat, and Elizabeth Sweat	Not Listed
Tibbets, Betsey (F)	d. 1831	21 yrs.	Daughter of Isaac and Betsey Tibbets	Not Listed
Tibbets, Betsey (F)	d. 1862	76 yrs.	Wife of Isaac Tibbets	Not Listed
Tibbets, Isaac (F)	d. 1822	46 yrs.	Husband of Betsey Tibbets	Not Listed
Tibbets, Martha W. (F)	d. 1825	6 yrs.	Daughter of Isaac and Betsey Tibbets	Not Listed
Unknown, (17)	Not Listed	Not Listed	Not Listed	Not Listed
Unknown, (18)	Not Listed	Not Listed	Not Listed	Not Listed
Unknown, (24)	Not Listed	Not Listed	Not Listed	No Markers
Warren, Mary L. (21)	d. 11/10/1856	43 yrs.	Not Listed	Not Listed
Webster, John (14)	b. 1823 d. 1908	85 yrs.	Husband of Julia Ann Clark Webster	Not Listed
Webster, Julia Ann Clark (14)	b. 1828 d. 1909	81 yrs.	Wife of John Webster	Not Listed
Wells, Dudley (14)	b. 1793 d. 1831	38 yrs.	Husband of Mehitable Burleigh Wells	Not Listed
Wells, Mehitable Burleigh (14)	b. 1797 d. 1873	76 yrs.	Wife of Dudley Wells	Not Listed
Weymouth, Charles O. (27)	b. 1847 d. 1900	53 yrs.	Son of John C. and Martha Weymouth	Not Listed
Weymouth, Deacon James (4)	d. 07/05/1866	87 yrs.	Husband of Polly Chase Weymouth	Not Listed
Weymouth, Francis Ella (4)	d. 03/31/1850	1 yr. 9mo. 20 d.	Daughter of James S. and Sarah B. Weymouth	Not Listed
Weymouth, George W. (4)	d. 09/20/1889	77 yrs.	Husband of Sarah B. Weymouth	Not Listed
Weymouth, James S. (4)	d. 05/17/1912	Not Listed	Husband of Sarah B. Weymouth	Not Listed
Weymouth, Laurinda (4)	d. 10/19/1854	19 yrs.	Daughter of George W. and Sarah B. Weymouth	Not Listed

Weymouth, Polly Chase (4)	d. 10/21/1870	84 yrs.	Wife of Deacon James Weymouth	Not Listed
Weymouth, Sarah B. (4)	d. 08/30/1891	73 yrs.	Wife of James S. Weymouth	Not Listed
Weymouth, Sarah B. (4)	d. 09/22/1894	80 yrs.	Wife of George W. Weymouth	Not Listed
Weymouth, Worcester (4)	d. 02/11/1869	31 yrs.	Not Listed	Not Listed
Wiggin, Fannie (27)	Not Listed	Not Listed	Not Listed	Not Listed
Wiggin, George A. (27)	b. 1887	22 yrs.	Not Listed	Not Listed
Wiggin, Lydia P. (27)	d. 1896	76 yrs.	Wife of Nathaniel P.I. Wiggin	Not Listed
Wiggin, Mary E. (27)	d. 1837	9 yrs.	Daughter of Nathaniel P. and Lydia P. Wiggin	Not Listed
Wiggin, Nathaniel P. (27)	d. 1869	52 yrs.	Husband of Lydia P. Wiggin	Not Listed
Willard, Abigail (36)	d. 1870	55 yrs.	Wife of John Willard	Not Listed
Willard, John (36)	b. 1810 d. 1890	80 yrs.	Husband of Abigail Willard	Not Listed

# Notes of Highland Cemetery:

Highland Cemetery is located near the Baptist Church in Belmont NH. Coming from the intersection of Main Street and Gilmanton Road (State Route 140 West) continue onto Church Street (.2 miles). At mid hill after Dearborn Street it is on your left. It is bordered by a white fence, and is #8 on the map.

the first person known to be buried here was John Swett on June 11, 1794

and the last known person was Nellie Piper Chaplin in 1985. There are three hundred sixteen (316) people buried here, and it is the second largest cemetery in Belmont, NH.

Plot #1 Gale-Perpetual Care.

\*Edited by Diane Marden to reflect today's directions.

# Perkins/Sempel/Mt. Auburn Cemetery


## #9 on Map

Perkins/Semple/Mt. Auburn Cemetery is located on Perkins Road in Belmont, NH. \*Coming from the intersection of Laconia Road (State Route 106 North) Gilmanton Road (State Route 140 East) continue north on Laconia Road. Take a right onto Perkins Road cemetery is .1 miles on right.\* It is bordered by a white fence and is #9 on the map.

\*The first person known to be buried here was Judith Mudgett on September 21, 1814 and the last known person was Daniel M. Williard on August 6, 1940. There are one hundred eighteen (118) people buried here.\*

\*Edited by Diane Marden to reflect today's directions.

# Perkins/Semple/Mt. Auburn Cemetery Occupants



Name & Place	Dates	Age	Husband, Wife or Child of	Epitaph & Notes
Baker, Florence A. (88)	d. 04/20/1902	56 yrs.	Wife of George W. Baker	Not Listed
Battis, Harry J. (95)	d. 04/28/1899	24 yrs.	Son of J.F. and L.A. Battis	African American

Bean, Ann Eliza (32)	d. 07/25/1854	19 yrs.	Child of Moody and Hannah P. Bean	Not Listed
Bean, Hannah J. (34)	d. 05/10/1853	14 yrs. 9 mo.	Child of Moody and Hannah P. Bean	Not Listed
Bean, Hannah J. (34)	d. 07/08/1837	8 mo.	Not Listed	Not Listed
Bean, Hannah P. (33)	d. 01/08/1892	81 yrs.	Wife of Moody Bean	Not Listed
Bean, Lewis L. (32)	d. 04/13/1854	1 yr. 9 mo.	Not Listed	Not Listed
Bean, Mary Jane (64)	d. 10/20/1856	23 yrs.	Daughter of Jeremiah and Mehitable Bean	"Tred lightly kind friends, softly break not her quiet sleep GOD hath calls her from her wanderings Then wherefore should we weep the flowers are on her bosom and a smile plays on her brow her hand lie calmly foldedher she is sleeping now" GFC Coming ,Franklin
Bean, Moody (33)	d. 02/28/1882	82 yrs.	Husband of Hannah P. Bean	Not Listed
Brown, Albert Harleigh (87)	b. 10/21/1829 d. 10/30/1900	71 yrs.	Husband of Eveline M. Brown	Not Listed
Brown, Charles H. (69)	b. 1853 d. 1913	60 yrs.	Son of Harley and Everline Gilligan Brown	Not Listed
Brown, Dea. John (83)	d. 07/17/1868	69 yrs.	Husband of Susan Brown	Not Listed
Brown, Elmer (90)	d. 11/07/1876	4 yrs. 8 mo. 16 d.	Son of Cyrus C. and Electa Anna Currier	'Heaven retaineth now our treasure earth the lovely casket keeps and angels love to linger where our darling Elmer sleeps"
Brown, Enoch (92)	b. 1805 d. 1871	66 yrs.	Not Listed	Not Listed
Brown, Eveline M.(86)	d. 12/04/1869	43 yrs.	Wife of Albert Harleigh Brown	Not Listed
Brown, Hannah Y. (92)	b. 1805 d. 1885	80 yrs.	Not Listed	Not Listed

Brown, Sarah T. (71)	b. 1863 d. 1932	69 yrs.	Not Listed	Not Listed
Brown, Susan (84)	d. 06/17/1863	81 yrs.	Wife of Dea. John Brown	Not Listed
Brown, Susie (70)	b. 1881 d. 1893	12 yrs.	Daughter of Charles H. and Sadie E. Thompson Brown	Not Listed
Clark, Charles C. (5)	Not Listed	Not Listed	Not Listed	Corp. Co. D 4 NH Infantry G.A.R.
Clark, Louisa M. (1)	b. 09/09/1839 d. 07/06/1913	74 yrs.	Not Listed	Not Listed
Currier, Cyrus C. (91)	b. 1835 d. 1892	57 yrs.	Husband of Electa Anna Currier, Son of F.G. and Nancy S. Chase Currier	Not Listed
Currier, Electa A. (91)	b. 1837 d. 1920	83 yrs.	Wife of Cyrus C. Currier	Not Listed
Currier, Helen Gertrude (89)	d. 05/30/1875	6 yrs. 9 mo.	Daughter of Cyrus C. and Electa Anna Currier	"The light of home, the hope of years lie in her early grave"
Dolloff, Col. Jesse (44)	d. 03/30/1875	85 yrs.	Husband of Lorel Dolloff	G.A.R.
Dolloff, Lorel (45)	d. 03/13/1886	89 yrs.	Wife of Col. Jesse Dolloff	"She has passed over the river to meet her friends that have gone on before"
Fellows, Joseph (66)	d. 02/27/1817	55 yrs.	Husband of Mary Fellows	"In memory of..
Fellows, Lyman B. (68)	b. 05/27/1819 d. 04/20/1885	66 yrs.	Not Listed	Not Listed
Fellows, Mary (65)	d. 04/10/1817	52 yrs.	Wife of Joseph Fellows	In memory of...
Fellows, Sally (74)	d. 04/26/1851	Not Listed	Wife of Thomas Fellows	Not Listed
Fellows, Sylvester (72)	d. 08/25/1826	11 mo.	Son of Thomas and Sally Fellows	Not Listed
Fellows,	d.	58	Wife of Thomas	Not Listed

Sylvia T. (73)	12/04/1889	yrs. 5 mo. 26 d.	Fellows	
Fellows, Thomas (75)	d. 06/24/1876	73 yrs.	Not Listed	Not Listed
Fifield, Benjamin (29)	d. 01/20/1820	54 yrs.	Husband of Sally Fifield	Flat Pieces
Fifield, Benjamin (30)	d. 08/12/1879	76 yrs. 6 mo.	Husband of Theodate B. Fifield	Not Listed
Fifield, Sally (29)	d. 10/05/1859	86 yrs.	Wife of Benjamin Fifield	Flat Pieces
Fifield, Theodate B. (31)	d. 12/14/1888	86 yrs. 9 d.	Wife of Benjamin Fifield	Not Listed
Folsom, Betsey (60)	d. 03/26/1868	71 yrs.	Wife of Dudley Folsom	Not Listed
Folsom, Dorothy (37)	d. 09/26/1851	88 yrs.	Wife of Nicholas Folsom	Not Listed
Folsom, Dorothy (42)	d. 02/03/1830	30 yrs.	Daughter of Nicholas and Dorothy Folsom	In memory of Miss Dorothy...
Folsom, Dudley (59)	d. 02/12/1869	78 yrs.	Husband of Betsey Folsom	Not Listed
Folsom, George S. (39)	d. 08/25/1818	9 yrs.	Son of Thomas and Jerusha Folsom	"Tis well with thee for thou art now from sin forever free and heaven shall be thy blissful home to all eternity"
Folsom, James (43)	d. 05/10/1818	14 yrs.	Son of Nicholas and Dorothy Folsom	Not Listed
Folsom, Jerusha Cate (40)	d. 05/05/1888	83 yrs.	Wife of Thomas Folsom	Not Listed
Folsom, Mary C. (5)	d. 04/17/1871	41 yrs.	Wife of Thomas T. Folsom	Not Listed
Folsom, Nancy (54)	d. 02/25/1842	68 yrs.	Wife of Nathaniel Folsom	"The months of affliction are o'er the days and the nights of distress I've seen them in anguish no more they have gained their happy release. Then let us forbear to complain that they are now gone from our sight. We soon shall behold them again with ne and redoubled delight."
Folsom, Nathaniel	d. 11/06/1841	77 yrs.	Husband of Nancy	Not Listed

(54)			Folsom	
Folsom, Nathaniel G. (55)	d. 08/10/1828 Drowned in Rocky Pond Belmont/Gilmanton, NH	22 yrs.	Not Listed	"Brother, I have not forgotten thee"
Folsom, Nicholas (38)	d. 06/20/1847	88 yrs.	Husband of Dorothy Folsom	Not Listed
Folsom, Peter G. (47)	d. 03/01/1825	1 yr. 9 mo.	Son of Peter and Abigail Folsom	In memory of...
Folsom, Thomas (41)	d. 07/05/1845	48 yrs.	Husband of Jerusha Cate Folsom	Not Listed
Folsom, Thomas T. (50)	d. 05/26/1863 Potomac Creek, VA	36 yrs.	Husband of Mary C. Folsom	5 <sup>th</sup> Reg. NH Vol. G.A.R.
Forrest, Dorothy (76)	d. 11/11/1852	12 yrs. 4 mo.	Daughter of Sidney and Hannah Gile Forrest	In memory of...
Forrest, Flora Emily (77)	b. 04/12/1835 d. 07/17/1907	72 yrs.	Daughter of Sidney and Hannah Gile Forrest	Not Listed
Forrest, Hannah Gile (78)	b. 02/06/1807 d. 07/16/1894	87 yrs.	Wife of Sidney Forrest, Daughter of Jonathan and Sarah Haines Gile	Not Listed
Forrest, Sidney (70)	b. 05/09/1805 d. 07/11/1871	66 yrs.	Husband of Hannah Gile Forrest	Not Listed
Fuller, Eliza (85)	d. 06/15/1887	79 yrs.	Not Listed	Not Listed
Garmon, Louisa A. Folsom (63)	b. 06/05/1831 d. 02/17/1920	89 yrs.	Wife of Nicholas Garmon, Daughter of Dudley and Betsey Towle Folsom	Not Listed
Grant, Daniel F. (94)	d. 02/24/1891	67 yrs.	Not Listed	Not Listed
Heath, Hannah B. (93)	d. 12/27/1884	81 yrs. 3 mo.	Wife of Josiah F. Heath	Not Listed
Heath, Josiah F. (83)	d. 12/14/1883	76 yrs.	Husband of Hannah	Not Listed

			B. Heath	
Hillsgrove, Harriet Merrill (104)	b. 03/15/1828 d. 11/03/1864	36 yrs.	Wife of hazen A. Hillsgrove	Not Listed
Hillsgrove, Hazen A. (104)	d. 06/07/1888	1 yr. 3 mo.	Husband of Harriet Merrill Hillsgrove, Son of G.J. and A.E. Hillsgrove	Not Listed
Hunt, Arthur L. (16)	d. 11/07/1884	64 yrs.	Husband of Laura A. Mudgett Hunt	12 Regiment, NH Vol. G.A.R.
Hunt, Laura A. Mudgett (15)	d. 08/01/1888	63 yrs.	Wife of Aurthur L. Hunt	Not Listed
Hunt, Polly (57)	d. 02/04/1842	38 yrs.	Wife of Stephen Hunt	"She died in faith, she died in hope, a life of trails o'er she died to live Christ above she lives to die no more"
James, Lucy (58)	d. 11/03/1847	71 yrs.	Not Listed	Not Listed
Kimball, Clara (8)	Not Listed	Not Listed	Not Listed	Not Listed
Kimball, Grace (10)	Not Listed	Not Listed	Not Listed	Not Listed
Kimball, Hannah D. (6)	d. 03/06/1893	79 yrs.	Wife of Obediah H. Kimball	Not Listed
Kimball, Obediah H. (7)	d. 01/21/1872	74 yrs.	Husband of Hannah D. Kimball	Not Listed
Kimball, Ruth (9)	Not Listed	Not Listed	Not Listed	Not Listed
Mudgett, Aurthur (14)	Not Listed	Not Listed	Not Listed	Stone Missing
Mudgett, Boy (21)	d. 04/20/1838	Not Listed	Son of Edward G. and Judith H. Mudgett	Not Listed
Mudgett, Edward (20)	Not Listed	Not Listed	Not Listed	Rest missing
Mudgett, Edward Livingston (22)	d. 03/22/1840	5 yrs.	Son of Edward G. and Judith H. Mudgett	"So fades the loving blooming flower frail smiling solace of an hour. So soon our transient comforts fly and pleasures only bloom to die."
Mudgett, Judith (17)	d. 09/21/1814	3 yrs. 5 mo.	Daughter of Edward & Mary Mudgett	Not Listed
Mudgett,	d.	14	Daughter of	Not Listed

Judith S. (18)	04/02/1830	yrs.	Edward & Mary Mudgett	
Mudgett, mary (13)	d. 01/13/1861	83 yrs. 8 mo.	"Our Mother" Wife of Edward Mudgett	"Precious in the sight of the Lord is the death of his saints"
Mudgett, Mary C. (19)	d. 04/24/1839	32 yrs. 6 mo.	Daughter of Edward & Mary Mudgett	Not Listed
Osgood, Isaac (47)	d. 09/03/1875	8 yrs.	Not Listed	Not Listed
Osgood, Melvina A. (49)	d. 02/28/1868	28 yrs.	Daughter of Isaac and Abigail Osgood	"Dear Sister"
Osgood, Polly (46)	d. 03/26/1884	89 yrs.	Wife of ?? Osgood	"For me to live is Christ and to die is gain"
Pearsons, John C. (61)	d. 01/09/1892	70 yrs. 9 mo.	Husband of Mary J. Pearsons	"Asleep in Jesus"
Pearsons, Mary J. (62)	d. 01/31/1904	83 yrs. 3 mo. 11 d.	Wife of John C. Pearsons, Daughter of Dudley and Betsey Towle Folsom	"At rest"
Peaslee, Ernest P. (3)	d. 09/08/1888	6 mo.	Daughter of Frank B. & Hattie C. Peaslee	Not Listed
Peaslee, Hattie C. (4)	d. 03/01/1888	36 yrs.	Wife of Frank B. Peaslee, Mother of Katie P. and Ernest P. Peaslee	Not Listed
Peaslee, Katey P. (2)	d. 11/16/1886	1 yr. 8 mo.	Daughter of Frank B. & Hattie C. Peaslee	Not Listed
Perkins, Mary A. (81)	d. 03/31/1886	77 yrs.	Wife of Peter Perkins	"Ye shall be mine" saith the Lord " In that day"
Perkins, Peter (82)	d. 10/05/1860	67 yrs.	Husband of Mary A. Perkins	"I shall be satisfied, when I awake with thy likeness"
Pettengill, Eleva (67)	d. 06/14/1846	11 yrs.	Daughter of Jefferson and Mary Pettengill	Not Listed
Smith, Andrew H.	Not Listed	30 yrs.	Not Listed	Not Listed

(53)				
Smith, Asa K. (52)	d. 02/21/1858	49 yrs.	Husband of Hannah K. Smith	Not Listed
Smith, Carl L. (100)	d. 08/09/1893	4 mo.	Son of C.W. and D.A. Smith	Not Listed
Smith, Charles "Papa" E. (98)	b. 11/1838 d. 08/1915	77 yrs.	Son of Joseph E. and C.J. Whithouse Smith	Not Listed
Smith, Charles W. (102)	d. 12/01/1894	23 yrs.	Son of Timothy V. and Laura A. Worthen Smith	"Asleep in Jesus"
Smith, Freddie K. (51)	Not Listed	4 yrs. 9 mo.	Son of Moses K. Smith and Jennie R. Smith	Not Listed
Smith, Hannah K. (52)	D. 03/16/1873	54 yrs. 10 mo.	Wife of Asa K. Smith	Not Listed
Smith, Hiram B. (101)	d. 10/02/1894	25 yrs.	Son of Timothy V. and Laura A. Worthen Smith	"Gone but not forgotten"
Smith, Laura A. Worthen (103)	d. 07/25/1899	48 yrs.	Daughter of Simeon and Mary J. Blacky Worthen	"Sleep on take a rest"
Smith, Lulu Belle (99)	d. 04/29/1888	9 mo. 20 d.	Son of J. & M.E. Smith	Not Listed
Smith, M. Burt (51)	10/10/1886	20 yrs. 11 mo.	Not Listed	Not Listed
Smith, Mabel F. (53)	d. 06/02/1869	2 yrs. 6 mo.	Not Listed	Not Listed
Thompson, Charles H. (25)	d. 04/11/1855	5 yrs.	Son of Israel S. and Eliza J. Thompson	Not Listed
Thompson, Eliza J. (26)	d. 03/09/1883	65 yrs. 8 mo.	Wife of Israel S. Thompson	Not Listed
Thompson, Israel S. (27)	d. 03/23/1892	73 yrs. 1 mo.	Husband of Eliza J. Thompson	Not Listed
Thompson, Mary E. (24)	d. 12/23/1868	26 yrs.	Not Listed	Not Listed

Trussell, Mary E. Smith (97)	b. 09/24/1827 d. 12/07/1904	77 yrs.	Wife of David Trussell, Daughter of Joseph E. and C. J. Whitehouse Smith	Not Listed
Trussell, David (96)	d. 10/21/1886	42 yrs.	Husband of Mary E. Smith Trussell	"Gone but not forgotten"
Unknown, (23)	Not Listed	Not Listed	Not Listed	3 unmarked graves
Unknown, (28)	Not Listed	Not Listed	Not Listed	Unmarked rough field stone
Unknown, (56)	Not Listed	Not Listed	Not Listed	Uninscribed field stone
Willard, Olive Bean (36)	b. 10/14/1842 d. 04/15/1928	86 yrs.	Wife of Rueben P. Willard, Daughter of Moody & Hannah P. Bean	Not Listed
Willard, Rueben P. (36)	b. 11/09/1834 d. 02/08/1929	95 yrs.	Husband of Olive Bean Willard	Not Listed
Willard, Amoretta Thompson (11)	d. 04/09/1915	55 yrs.	Wife of Daniel M. Willard	Not Listed
Willard, Danile M. (12)	d. 08/06/1940	78 yrs.	Husband of Amoretta Thompson Willard	Not Listed
Willard, Edward F. (35)	b. 1858 d. 03/18/1915	57 yrs.	Son of Reuben and Olive Bean Willard	Not Listed
Wright, Elenorah Green (80)	b. 03/07/1844 d. 02/14/1908	64 yrs.	Daughter of Nathaniel and Rebecca Dixon Greene	Not Listed

# Notes of Perkins/Sempel/Mt. Auburn Cemetery:

Perkins/Semple/Mt. Auburn Cemetery is located on Perkins Road in Belmont NH. Coming from the intersection of Laconia Road (State Route 106 North) Gilmanston Road (State Route 140 East) continue north on Laconia Road. Take a right onto Perkins Road cemetery is .1 miles on right. It is bordered by a white fence and is #9 on the map.

\*The first person known to be buried here was Judith Mudgett on September 21, 1814 and the last known person was Daniel M. Williard on August 6, 1940. There are one hundred eighteen (118) people buried here.

\*Edited by Diane Marden to reflect today's directions.

# Hackett Cemetery - Burial Ground


## #10 on Map

Hackett Cemetery is located on Hackett Road in Belmont, NH. \*Coming from the intersection of Laconia Road (State Route 106) Gilmanton Road (State Route 140 East) continue across Laconia Road and continue to follow Gilmanton Road taking a left onto Hackett Road. Go .5 miles on Hackett Road to stone wall. Follow stone wall out into woods until you see vault.\* It is hidden by trees and bushes bordered on left by a stone wall and is #10 on the map.

\*The first person known to be buried here was Dr. Charles Warren Hackett on June 30, 1882 and the last known person was George Herbert Hackett on January 26, 1890. There are six (6) people buried here.\*

\*Edited by Diane Marden to reflect today's directions.

# Hackett Cemetery - Burial Ground Occupants



Name & Place	Dates	Age	Husband, Wife or Child of	Epitaph & Notes
Hackett, Allan Joseph (4)	d. 05/24/1889	Not Listed	Son of Jeremiah & Husband of Mary Young	He was a writer and a politician. He wrote the History of Belknap County
Hackett, Charles Alfred Esq.	b. 1821 d. 11/15/1899	78 yrs.	He lost his wife and sons during the last 8 years of life. Instrumental in bringing the railroad to Belmont, NH. Attorney for soldiers in getting pensions. Democrat-so he didn't win many elections. Lived on home/farm all his life and was actually born there.	Died from complications of diseases from which he had been afflicted with for a very long time.
Hackett, Charles Warren DR.	b. 09/08/1851 d.	Not Listed	Not Listed	Doctor

(3)	06/30/1882			
Hackett, George Herbert (1)	b. 01/25/1845 d. 01/26/1890	Not Listed	Father	Not Listed
Hackett, Sophronia J. (2)	b. 06/22/1819 d. 12/22/1885	Not Listed	Mother	Not Listed
Unknown, (5)	Not Listed	Not Listed	Not Listed	The vault contains assorted bones.

# Notes of Hackett Cemetery - Burial Ground:

The Vault Contains assorted bones and a very handsome skull which smiles at you, as you peek through the door. It is unknown who is buried there.

Hackett Cemetery is located on Hackett Road in Belmont, NH. Coming from the intersection of Laconia Road (State Route 106) Gilmanton Road (State Route 140 Fast) continue across Laconia Road and continue to follow Gilmanton Road taking a left onto Hackett Road. Go .5 miles on Hackett Road to stone wall. Follow stone wall out into woods until you see vault\* It is hidden by trees and bushes bordered on left by a stone wall and is #10 on the map.

The first person known to be buried here was Dr. Charles Warren Hackett on June 30, 1882 and the last known person was George Herbert Hackett on January 26, 1890. There are six (6) people buried here.\* Edited by Diane Marden to reflect today's directions

According to the Wuelper deed 1/4 acre and the right of way to the cemetery belongs to the Hackett's and their heirs forever.

# Weymouth Cemetery - Burial Ground

## #11 on Map

Weymouth Cemetery is located on Brown Hill Road in Belmont, NH.

\*coming from the intersection of Laconia Road (State Route 106 North), take right onto Brown Hill Road. Follow Brown Hill Road 1.4 miles, cemetery is on left to rear of property. It is hidden by trees and bushes bordered by a stone wall and is #11 on the map.

This is a fairly large area enclosed by a wall of well stacked field stones. Six unmarked graves and two uninscribed field stones are readily

disconcernable. Stan Hill said there used to be 4 or 5 gravestones there at one time.

There is a story that once when the caretaker Orrin Page was mowing he noticed a stone missing. He asked a small boy sitting on the wall about it and he said "Oh yes, my father used it in the foundation of the house." presumably all the other stones went in the same way as there are none now.

Cushings and Sanbom have common ancestors, several generations ago, who are supposed to be buried there.

\*Edited by Diane Marden to reflect today's directions.

# Bean Hill Cemetery


## #12 on Map

Bean Hill Cemetery is located on Bean Hill Road in Belmont, NH. \*Coming from Laconia Road (State Route 106 North) take a left onto Seavey Road. Take next right onto Bean Hill Road cemetery is .8 miles on right. It is bordered by a stone wall. Bean Hill Road Cemetery is #12 on the map.

The first person known to be buried here was Mary M. Young Allen Hackett on February 10, 1801, and the last known person was Henry H. Young on July 12, 1914. There are forty-six (46) people buried here.

\*Edited by Diane Marden to reflect today's directions.

# Bean Hill Cemetery Occupants



Name & Place	Dates	Age	Husband, Wife or Child of	Epitaphs & Notes
Bean, Betsey Ann (20)	d. 1848*	1 yr.	Daughter of Joseph M. and Catherine C. Tilton Bean	"An early bud removed from earth to bloom in heaven"
Bean, Betsey Ann (22)	b. 11/28/1822 d. 10/21/1839	16 yrs. 10 mo. 23 d.	Daughter of Elijah and Betsey Mudgett Bean	"She had gone in peace he has laid her down to sleep till the dawn of a brighter day. And she shall wake on that holy morn when sorrow and sighing shall flee away"
Bean, Betsey Mudgett (21)	b. 03/1/1788 d. 08/22/1848	60 yrs.	Wife of Elijah Bean	Not Listed
Bean, Betsey Mudgett (36)	b. 03/1/1788	60 yrs.	Wife of Elijah Bean	Not Listed
Bean, Catherine C. Tilton (19)	d. 08/05/1853	32 yrs.	Wife of Joseph M. Bean, lived on Union Bridge	"Dear wife, when my words of sorrow reach your ear you raised your languid hand to hear, and sailing in the arms of death you blessed me with your latest breath"
Bean, Elijah (21)	b. 11/30/1788 d. 09/10/1855	67 yrs.	Husband of Betsey Mudgett Bean, he was a farmer	Not Listed
Bean, Elijah (36)	b. 11/30/1788	67 yrs.	Stone illegible, born in Brentwood NH, he was a farmer	Not Listed
Bean, Harrison (25)	d. 05/06/1835	25 yrs.	Son of John and Deborah Bean	Not Listed
Bean, Infant (23)	d. 04/17/1814		Son of Elijah and Betsey Mudgett Bean	Not Listed
Bean, John (24)	d. 10/31/1838	66 yrs.	Husband to Lydia Bean	Not Listed
Bean, John L. (33)	d. 04/10/1842	1 yr. 7 mo.	Son of John and Lydia Bean	Not Listed

		20 d.		
Bean, Joseph H. (34)	d. 05/01/1842	3 yrs. 7 mo.	Son of John and Lydia Bean	"God hath alid up in heaven for them a crown of righteous"
Bean, Lydia (24)	Not Listed	Not Listed	Wife of John Bean	Unmarked Grave
Bean, William (25)	d. 12/12/1827	20 yrs. 8mo. 26 d.	Son of John and Deborah Bean	Not Listed
Clark, Elizabeth Gale (6)	b. 07/27/1813 d. 03/30/1860	47 yrs.	First wife of Samuel Clark daughter of Polly & Coffin Whicher Sanborn	Not Listed
Clark, Joseph (1)	d. 01/23/1877	7 yrs. 9 mo.	Not Listed	Not Listed
Clark, Samuel (7)	D. 11/18/1886	77 yrs.	Husband to Elizabeth Gale Clark (2 Children)	Not Listed
Clark, Susan J. (4)	d. 03/31/1913	77 yrs.	Second wife of Samuel Clark, Daughter of David & Susan Elliot Smith	Not Listed
Evans, Eliza J. (13)	b. 04/1815	Not Listed	Wife to Andrew B. Young, Daughter of J. and Nancy Avery Evans	Not Listed
Evans, Lucretia A. (32)	d. 05/28/1844 *(1841)	8 yrs. 4 mo. 19 d.	Not Listed	Not Listed
Evans, Mary F. (31)	d. 05/08/1833	1 yr. 11 mo.	Not Listed	Not Listed
Hackett, Mary M. Young Allen	d. 02/10/1801	Not Listed	Daughter of Joseph Young	Not Listed
Lyford, Francis (18)	d. 05/25/1821	60 yrs.	Husband to Mary Lyford	Not Listed
Lyford, Mary (18)	d. 07/14/1851	91 yrs.	Wife to Francis Lyford	Not Listed
Mooney, Lillian N. (2)	d. 04/19/1865	9 mo.	Daughter of D. & E.A. Mooney	"Budded on earth to bloom in heaven"
Mudgett, Betsey	b. 03/01/1788	Not Listed	Wife to Elijah Bean	Not Listed
Sanborn, Coffin (11)	d. 05/11/1841	60 yrs.	Husband to Polly (7 Children) he was a farmer	Not Listed
Sanborn, Fanny (27)	d. 09/16/1839	21 yrs.	Daughter of Jonathan and Sally Sanborn	"God has laid up in heaven for me a crown which cannot fade the righteous judge at that great day shall place upon my head"
Sanborn, Jonathan (28)	d. 02/21/1849	59 yrs.	Not Listed	"I am at rest, weep not for me from sin and death I now am free"
Sanborn, Mary (5)	b. 0/??/1835 d. 05/04/1838	3 yrs. 1 mo.	Daughter of S. & E.G. Clark	Not Listed
Sanborn, Narcissa (9)	b. 9 or 10/13/1822	15 yrs. 6 mo.	Daughter to Coffin and Polly Whicher Sanborn	"Here lies my body beneath the clod, I trust my spirit has gone to God"

	d. 04/27/1838			
Taylor, Benjamin (29)	d. 06/04/1813	29 yrs.	Not Listed	In memory of...
Unknown (14)	Not Listed	Not Listed	Not Listed	Uninscribed field stone
Unknown, (3)	Not Listed	Not Listed	Not Listed	Not Listed
Unknown, (30)	Not Listed	Not Listed	Not Listed	Uninscribed field stone
Unknown, (35)	Not listed	Not Listed	Not Listed	Uninscribed field stone
Unknown, (37)	Not Listed	Not Listed	Not Listed	Uninscribed field stone
Unknown, (38)	Not Listed	Not Listed	Not Listed	Uninscribed field stone
Unknown, (39)	Not Listed	Not listed	Not Listed	Uninscribed field stone
Unknown, (8)	Not Listed	Not Listed	Not Listed	Not Listed
Whicher, Polly (10)	b. 1784 m. 01/02/1801 d. 01/02/1847	63 yrs.	Wife of Coffin Sanborn they were married 01/02/1801	Not Listed
Young, Andrew B. (13)	b. 03/29/1812 d. 01/08/1906	Not Listed	Husband to Eliza J. Evans	Not Listed
Young, Betsy (17)	b. 07/29/1788 d. 02/22/1877	Not Listed	Wife to Joseph Young	Not Listed
Young, Henry H. (12)	b. 07/13/1843 d. 07/12/1914	Not Listed	Not Listed	Not Listed
Young, Joseph (16)	d. 12/11/1843	62 yrs. 9 mo.	Husband to Betsy Young	Not Listed
Young, Peter C. (15)	d. 04/18/1842	15 yrs. 5 mo. 19 d.	Son of Joseph and Betsy Young	"Set thy house in order, for thou shalt die and not live"

# Notes of Bean Hill Cemetery:

1. Stone Marked May 12, 1878 age 60. Has no name given.

2. There a 4 uninscribed Stones there

3 One stone with the inscription” The wicked is driven away in his wickedness, But the righteousness hath hope in his death.”

\*Figures stored at the NH Historical Society, Concord, NH

Bean Hill Cemetery is located on Bean Hill Road in Belmont, NH. \*Coming from Laconia Road (State Route 106 North) take a left onto Seavey Road. Take next right onto Bean Hill Road cemetery is 8 miles on right. It is bordered by a stone wall.\* Bean Hill Road Cemetery is #12 on the map.

The first person known to be buried here was Mary M. Young Allen Hackett on February 10, 1801 and the last known person was Henry H. Young on July 12, 1914. There are forty-six (46) people buried here.\*

\*Edited by Diane Marden to reflect today directions.

# Bartlett Cemetery

## #13 on Map


Bartlett Cemetery is located on Horne Road in Belmont, NH. \*Coming from Laconia Road (State Route 106 North) take a left onto Lamprey Road. Follow Lamprey Road to end, take left onto Dutile Road to end. At end take left onto Home Road, follow for .2 miles, and the cemetery is on right. It is enclosed by a stone wall with an opening on the road side. It is a fairly large area with only two stones and no evidence of other graves. \* Bartlett Cemetery is #13 on the map.

\*The first person known to be buried here was Lucy Bartlett on November 8, 1837 and the last known person was Joseph Bartlett on December 25, 1850.

There are two (2) people buried here.\*

\*Edited by Diane Marden to reflect today's directions.

# Bartlett Cemetery Occupants



Name & Place	Dates	Age	Husband, Wife or Child of	Epitaphs & Notes
Bartlett, Joseph (2)	d. 12/25/1850	Not Listed	Husband of Lucy Bartlett	Not Listed
Bartlett, Lucy (1)	d. 11/8/1837	46 yrs. 10 mo. 20 d.	Wife of Joseph Bartlett	Not Listed

# Notes of Bartlett Cemetery:

Bartlett Cemetery is located on Home Road in Belmont, NH. Coming from Laconia Road (State Route 106 North) take a left onto Lamprey Road. Follow Lamprey Road to end, take left onto Dutile Road to end. At end take left onto Home Road, follow for .2 miles, and the cemetery is on right. It is enclosed by a stone wall with an opening on the road side. It is a fairly large area with only two stones and no evidence of other graves. Bartlett Cemetery is #13 on the map. The first person known to be buried here was Lucy Bartlett on November 8, 1837 and the last known person was Joseph Bartlett on December 25, 1850. There are two (2) people buried here.

\*Edited by Diane Marden to reflect today's directions

# Page Cemetery


## # 14 on Map

Page Cemetery is located on Lamprey Road in Belmont, NH. \*Coming from Laconia Road (State Route 106 North) take a left onto Lamprey Road. Follow Lamprey Road to .3 miles, and the cemetery is on left. It is enclosed by a stone wall, and most of the stones have been knocked flat. Some effort has been made to prop them up over the years.\* Page Cemetery is #14 on the map.

The first person known to be buried here was Judith Page on June 11, 1938, and the last known person was Mary Ann Small on October 31, 1957. There are twelve (12) people buried here.\*

\*Edited by Diane Marden to reflect today's directions.

# Page Cemetery Occupants



Name & Place	Dates	Age	Husband, Wife or Child of	Epitaph & Notes
Page, Judith (12)	d. 6/11/1838	32 yrs.	Wife of Andrew Page	Not Listed
Page, Moses (9)	d. 1/29/1855	84 yrs.	Husband of Rebecca Page	Not Listed
Page, Rebecca (10)	d. 9/1/1840	66 yrs.	Wife of Moses Page	Not Listed
Page, Susan (11)	d. 3/36/1835	40 yrs.	Not Listed	Not Listed
Small, Albert H. (4)	d. 4/14/1842	15 mo.	Son of J.P. & M.G. Small	Not Listed
Small, Cynthia (3)	d. 10/4/1839	2 yrs. 6 mo.	Daughter of J.P. & M.G. Small	Not Listed
Small, Hannah (8)	d. 8/16/1840	70 yrs. 8 mo.	Wife of Joseph Small	Not Listed
Small, Ira P.(2)	d. 6/22/1839	3 mo.	Son of J.P. & M.G. Small	Not Listed
Small, Joseph (7)	d. 12/12/1851	85 yrs.	Husband of Hannah Small	Not Listed
Small, Marietta (1)	d. 3/22/1844	Not Listed	Daughter of J.P. & M.G. Small	Not Listed
Small, Mary Ann (6)	d. 10/31/1857	12 yrs.	Daughter of J.P. & M.G. Small	Not Listed
Unknown, (5)	Not Listed	1 mo.	Not Listed	Missing Stone

# Notes of Page Cemetery:

Page Cemetery is located on Lamprey Road in Belmont, NH. Coming from Laconia Road (State Route 106 North) take a left onto Lamprey Road. Follow Lamprey Road to .3 miles, and the cemetery is on left. It is enclosed by a stone wall, and most of the stones have been knocked flat, some effort has been made to prop them up over the years. Page Cemetery is #14 on the map.

The first person known to be buried here was Judith Page on June 11, 1938, and the last known person was Mary Ann Small on October 31, 1937. There are twelve (12) people buried here. There are three unmarked graves.

\*Edited by Diane Marden to reflect today's directions.

# Hadley Cemetery

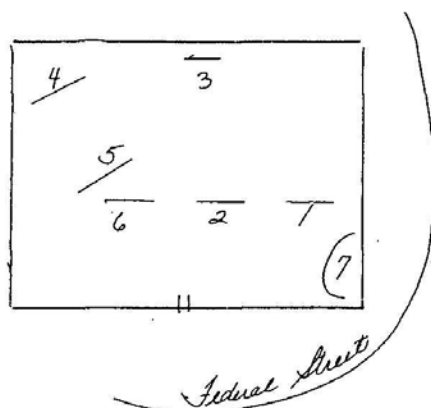
## #15 on Map

Hadley Cemetery is located on Federal Street in Belmont, NH. \*Coming from Laconia Road (State Route 106 North) take right onto Leavitt Road. Follow Leavitt Road to stop sign, and turn right onto Federal Street. Follow .5 miles, and the cemetery is on right. It is enclosed by a stone wall, and has a tomb.\* Hadley Cemetery is #15 on the map.

\*The first person known to be buried here is Sarah Hadley on October 8, 1857, and the last known person was Susan G. Hadley on March 17, 1875. There are twelve (12) people buried here.\*

\*Edited by Diane Marden to reflect today's directions.

# Hadley Cemetery Occupants



Name & Place	Dates	Age	Husband, Wife or Child of	Epitaphs & Notes
Hadley, Sarah (3)	d. 10/08/1857	62 yrs.	Wife of Stephen Hadley	Not Listed
Hadley, Susan G. (2)	d. 03/17/1875	62 yrs.	Wife of Uriah Hadley	Not Listed
Rollins, Mary A.W. (1)	d. 04/07/1860	51 yrs.	Not Listed	We all fade as a leaf
Unknown, (4)	Not Listed	Not Listed	Not Listed	5 Graves marked with uninscribed field stones
Unknown, (5)	Not Listed	Not Listed	Not Listed	2 Graves marked with uninscribed field stones
Unknown, (6)	Not Listed	Not Listed	Not Listed	1 Unmarked grave
Unknown, (7) Vault	Not Listed	Not Listed	Not Listed	Vault is closed with a cast iron door. There are two steps down to the floor. There is space for three caskets on the right wall. And two on the back wall. There is one lone shin bone lying in the floor.

# Notes on Hadley Cemetery:

Hadley cemetery is located on Federal Street in Belmont, NH. \*Coming from Laconia Rd. (State Route 106 North) take a right onto Leavitt Rd. Follow Leavitt road to a stop sign, and turn right onto Federal Street. Follow .5 miles, and the cemetery is on the right. It is enclosed by a stone wall, and has a tomb.\* Page cemetery is # 14 on the map. \*The first person known to be buried here is Sarah Hadley on October 8, 1857, and the last known person was Susan G. Hadley on March 17, 1875. There are (12) twelve people buried here.\* Inside there were 14 broken and unmarked stones, 1 stone unreadable, and 1 stone with the initials S.I.L.

\*Edited by Diane Marden to reflect today's directions.

# Young Cemetery


## #16 on Map

Young Cemetery is located on Leavitt Road in Belmont, NH. \*Coming from Laconia Road (State Route 106 North) take a right onto Leavitt Road. Follow Leavitt Road .8 miles cemetery is on left. It is enclosed by a stone wall, and has a gate.\* Young Cemetery is #16 on the map.

\*The first person known to be buried here is Andrew Young on October 11, 1895 when he was only 10 years old, and the last known person was Ann Marie Young on June 21, 1923. There are twenty-four (24) people buried here. \*

\*Edited by Diane Marden to reflect today's directions.

# Young Cemetery Occupants



Name & Place	Dates	Age	Husband, Wife or Child of	Epitaphs & Notes
Avery, John F. (7)	d. 02/26/1886	62 yrs. 5 mo. 6 d.	Husband of Mary J. Avery	Not Listed
Avery, Mary J. (8)	d. 02/23/1881	39 yrs.	Wife of John Avery	Not Listed
Nutting, Emeline Y. (5)	d. 04/05/1863	40 yrs.	Wife of Thomas Nutting	Not Listed
Nutting, George Eugene (22)	d. 02/13/1873	10 yrs. 7 mo.	Youngest son of T.E. & E.Y. Nutting	"Sin and sorrow pain and death are felt and feared no more."
Nutting, Thomas E. (40)	d. 08/21/1897	68 yrs.	Husband of Emeline Y. Nutting	Not Listed

Young, Abigail (16)	d. 07/10/1885	94 yrs. 8 mo.	Not Listed	Not Listed
Young, Ancil C. (21)	d. 05/06/1879	10 yrs.	Son of M.A. & A.M Young	Not Listed
Young, Andrew (9)	d. 10/11/1805	10 yrs. 10 mo. 10 d.	Son of Eleazer & Hannah Young	Not Listed
Young, Ann Marie (18)	b. 12/29/1833 d. 06/21/1923	90 yrs.	Wife of Moses Young	Not Listed
Young, Annie M. (21)	d. 05/05/1879	5 yrs.	Daughter of M.A. & A.M. Young	Not Listed
Young, Ansel F. (6)	d. 05/14/1863	23 yrs.	Not Listed	15 NH Vol. died at New Orleans LA G.A.R. Marker
Young, Bailey (1)	d. 02/16/1863	70 yrs.	Husband of Polly Young	Not Listed
Young, Betsey (10)	d. 10/5/1813	15 yrs. 1 mo. 5 d.	Daughter of Eleazer & Hannah Young	Not Listed
Young, Charles J. (17)	b. 06/30/1861 d. 01/16/1910	49 yrs.	Not Listed	Not Listed
Young, Eleazer (11)	d. 11/9/1845	89 yrs.	Husband of Hannah Young	"Rev. Soldier"
Young, Hannah (12)	d. 11/27/1850	81 yrs.	Wife of Eleazer Young	Not Listed
Young, Harriet (3)	d. 10/2/1858	26 yrs.	Not Listed	Not Listed
Young, Hattie A. (20)	d. 03/16/1869	18 mo.	Daughter of M.A & A.M. Young	Not Listed
Young, Lucy (15)	d. 06/19/1864	81 yrs.	Not Listed	Not Listed
Young, Moses A. (18)	b. 08/15/1829 d. 04/09/1890	61 yrs.	Husband of Ann Marie, & Son of Baily & Mollie Young.	Not Listed
Young, Polly (13)	d. 08/3/1854	75 yrs.	Not Listed	Not Listed
Young, Polly (2)	d. 01/12/1851	53 yrs.	Wife of Bailey Young	Not Listed

Young, Sarah (14)	d. 12/31/1863	62 yrs.	Not Listed	Not Listed
Young, Sarah E. (19)	d. 10/28/1866	17 yrs.	Daughter of M.A. & A.M. Young	“Such is the kingdom of Heaven”

# Notes on Young Cemetery:

Young Cemetery is located on Leavitt Road in Belmont, NH. \*Coming from Laconia Road (State Route 106 North) take a right onto Leavitt Road. Follow Leavitt Road .8 miles cemetery is on left. It is enclosed by a stone wall, and has a gate.\*

Young Cemetery is #16 on the map.

\*The first person known to be buried here is Andrew Young on October 11, 1895 when he was only 10 years old, and the last known person was Ann Marie Young on June 21, 1923. There are twenty-four (24) people buried here. \*

\*Edited by Diane Marden to reflect today's directions.

# Leavitt Cemetery


## #17 on Map

Leavitt Cemetery is located on Leavitt Road in Belmont, NH. \*Coming from Laconia Road (State Route 106 North) take a right onto Leavitt Road. Follow Leavitt Road .9 miles. Enter entrance to Apple Orchard, continue straight back, and the cemetery is on left. It is enclosed by a stone wall, and has a white gate.\* Leavitt Cemetery is #17 on the map.

\*The first person known to be buried here is Lewis S. Leavitt on January 14, 1814 at two (2) years of age, and the last known person was Gertrude Leavitt Smith who died in 1959. There are twenty-four (24) people buried here.\*

\*Edited by Diane Marden to reflect today's directions.

# Leavitt Cemetery Occupants



Name & Place	Dates	Age	Husband, Wife or Child of	Epitaphs & Notes
Brown, Hiram (20)	d.06/09/1824	19 yrs.	Son of Samuel & Lydia Brown	"For a man knoweth not his time"
Bryar, Evelyn L. (8)	b. 1875 d. 1931	56 yrs.	Wife of Frank Bryar	Not Listed
Bryar, Frank L. (8)	b. 1874 d. 1951	77 yrs.	Husband of Evelyn	Flag stand Franklin Lodge # 1280 B.P.O.E.
Leavitt, Betsey P. (13)d. 07/09/1892	88 yrs.	88 yrs.	Wife of Jeremiah Leavitt Esq.	Not Listed
Leavitt, Clara J. Dow (14)	b. 02/17/1824 d. 12/13/1919	95 yrs.	Wife of John Leavitt & Daughter of Levi and Hannah (Drake )Dow	Not Listed
Leavitt, Eleanor (10)	d. 11/22/1834	45 yrs.	Wife of Jeremiah Leavitt. Esq.	Not Listed
Leavitt, Esq. Noah (6)	d. 05/20/1842	72 yrs. 19 d.	Husband of Rachel	Not Listed
Leavitt, Francis Ann (9)	d. 05/27/1831	9 yrs.	Daughter of Jeremiah & Eleanor Leavitt	"In memory of"
Leavitt, George F. (15)	b. 1849 d. 1923	74 yrs.	Not Listed	Not Listed

Leavitt, Hannah (18)	d. 08/14/1888	73 yrs.	Wife of Joseph Leavitt & Daughter of Simon Cotton & Susan Lane	Not Listed
Leavitt, Jeremiah (11)	d. 01/20/1882	87 yrs.	Husband of Eleanor, Sally & Betsey Leavitt	Not Listed
Leavitt, John (14)	b. 09/22/1824 d. 01/06/1915	91 yrs.	Son of Jeremiah & Eleanor (Sargent) Leavitt & Husband of Hannah Dow	Not Listed
Leavitt, Joseph S. 919)	d. 12/08/1896	81 yrs.	Husband of Hannah (Cotton) Leavitt	Not Listed
Leavitt, Lewis S. (17)	d. 01/14/1814	2 yrs.	Son of Joseph and Hannah Leavitt	Not Listed
Leavitt, Rachel (7)	d. 08/24/1848	75 yrs.  9 mo.	Wife of Noah Leavitt Esq.	Not Listed
Leavitt, Sally (5)	d. 07/28/1859	62 yrs.	Wife of Jeremiah Leavitt Esq.	Not Listed
Libby, George W. (21)	d. 05/10/1833	22 yrs.	Not Listed	"Stop traveler as you pass by as you are now, once so was I, As I am now, so you must be prepare for death and follow me."
Rayno, Pearl L. (3)	b. 1888 d. 1941	53 yrs.	Not Listed	"Mother"
Rowe, Arvilla Leavitt (16)	b. 12/26/1806 d. 08/27/1859	53 yrs.	Wife of Ezekial Rowe	Not Listed
Rowe, Ezekial (16)	b. 08/20/1805 d. 04/12/1859	54 yrs.	Husband of Arvill Leavitt & Son of Ezekial Rowe (1768-1852 & Elizabeth Lane))1776-)	Not Listed
Runels, Sophia (4)	d. 11/17/1846	54 yrs.	Wife of Isaac Runels	Not Listed
Smith, Gertrude Leavitt (1)	b. 1876 d. 1959	83 yrs.	Wife of Juan A. Smith	Not Listed
Smith, Juan (2)	b. 1866 d. 1929	63	Husband of Gertrude Leavitt	Not Listed

		yrs.		
Wadleigh, Sally (5)	d. 05/15/1848	52 yrs.	Wife of William Wadleigh	Not Listed

## Notes on Leavitt Cemetery:

Leavitt Cemetery is located on Leavitt Road in Belmont, NH. \*Coming from Laconia Road (State Route 106 North) take a right onto Leavitt Road. Follow Leavitt Road .9 miles. Enter entrance to Apple Orchard, continue straight back, and the cemetery is on left. It is enclosed by a stone wall, and has a white gate.\* Leavitt Cemetery is #17 on the map.

\*The first person known to be buried here is Lewis S. Leavitt on January 14, 1814 at two (2) years of age, and the last known person was Gertrude Leavitt Smith who died in 1959. There are twenty-four (24) people buried here. There are 19 uninscribed stones

\*Edited by Diane Marden to reflect today's directions.

# Wolcott Cemetery

## # 18 on Map

Wolcott Cemetery is located on Hoadley Road Extension in Belmont, NH.

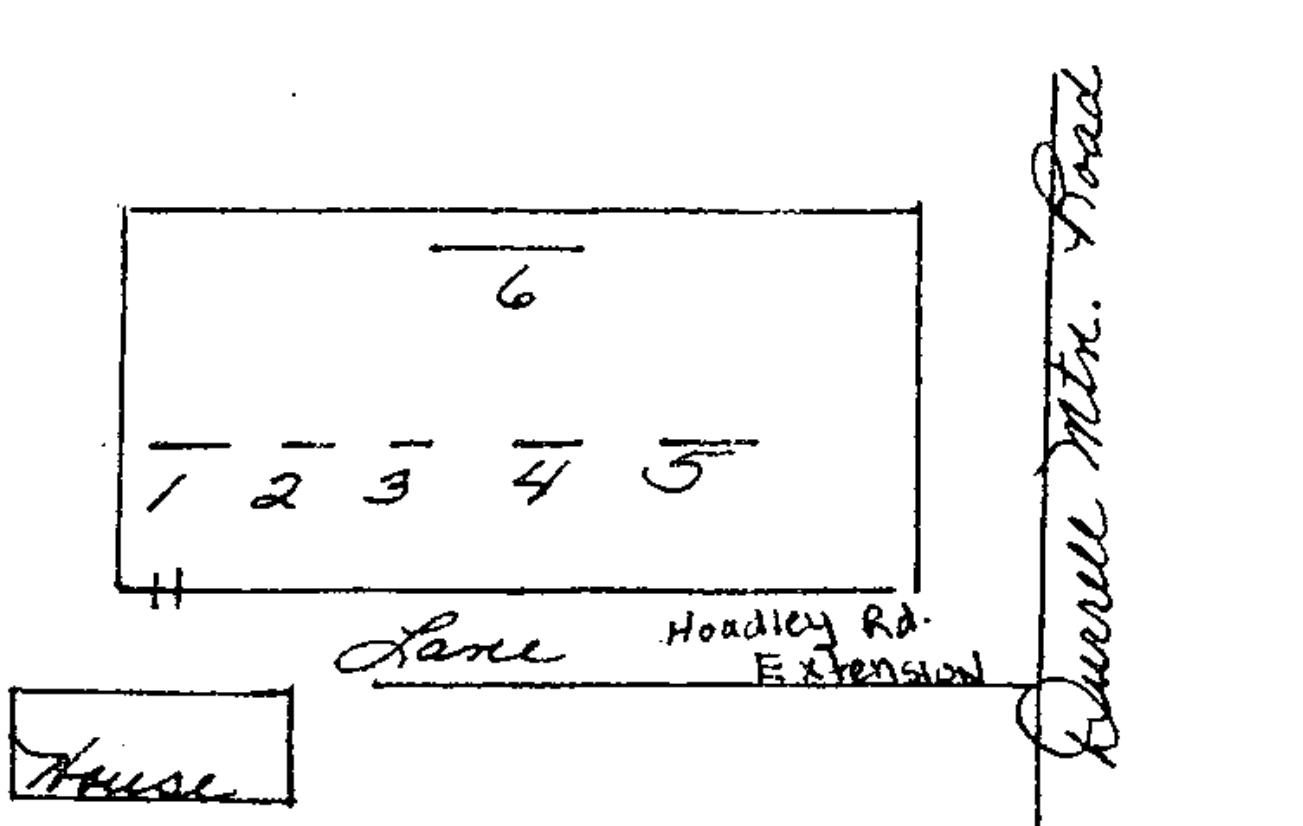
\*Coming from Laconia Road (State Route 106 North) take a right onto Leavitt Road. Follow Leavitt Road to end, turn right onto Province Road (State Route 107 South), and take your next left onto Durrell Mountain Road. Follow Durrell Mountain Road 1.2 miles to Hoadley Road Extension on left, cemetery is located immediately on right. It is enclosed by a stone wall.\*

Wolcott Cemetery is #18 on the map.

\*The first person known to be buried here is John Parsons on January 17, 1805 at 16 years of age, and the last known person was John Parsons, his father on May 31, 1938. There are five (5) people buried here. \* Also present is a cenotaph/monument in memory of six (6) who are not buried here.

\*Edited by Diane Marden to reflect today's directions

# Wolcott Cemetery Occupants



Name & Place	Dates	Age	Husband, Wife or Child of	Epitaph & Notes
Clay, Hannah (5)	b. 12/22/1793 d. 12/1/1861	68 yrs.	Wife of James Clay & Daughter of John and Lydia Parsons	Not Listed
Folsom, Lydia (4)	d. 3/17/1828	67 yrs.	Wife of John Parsons	Not Listed
Parsons, John (2)	d. 1/17/1805	16 yrs.	Son of J. & L.E. Parson	Not Listed
Parsons, John (3)	d. 5/31/1938	87 yrs.	Husband of Lydia Folsom	Not Listed
Parsons, Judith (1)	d. 4/16/1829	43 yrs.	Wife of William Leavitt	Not Listed

## **Cenotaph: An empty tomb or monument in honor of persons buried elsewhere.**

Parsons Rev. William (6)	1784-1856	72 yrs.
Parsons, Sarah (6)	1791-1845	54 yrs.
Parsons, Lydia (6)	1797-1876	79 yrs.
Parsons, Eliza (6)	1800-1841	41 yrs.
Parsons, Joseph (6)	1804-1846	42 yrs.

# Notes of Wolcott Cemetery:

Wolcott Cemetery is located on Hoadley Road Extension in Belmont, NH. \*Coming from Laconia Road (State Route 106 North) take a right onto Leavitt Road. Follow Leavitt Road to end, turn right onto Province Road (State Route 107 South), and take your next left onto Durrell Mountain Road. Follow Durrell Mountain Road 1.2 miles to Hoadley Road Extension on left, cemetery is located immediately on right. It is enclosed by a stone wall.\* Wolcott Cemetery is #18 on the map.

The first person known to be buried here is John Parsons on January 17, 1805 at 16 years of age, and the last known person was John Parsons, his father on May 31, 1938. There are five (5) people buried here. \* Also present is a cenotaph/monument in memory of six (6) who are not buried here.

\*Edited by Diane Marden to reflect today's directions.

# Lamprey Cemetery

## #19 on Map


Lamprey Cemetery is located on Province Road in Belmont, NH. \*Coming from Laconia Road (State Route 106 North) take a right onto Leavitt Road. Follow Leavitt Road to end, turn right onto Province Road (State Route 107 South), and take your next left onto Durrell Mountain Road. The cemetery is located immediately on right. It is enclosed by a matched granite wall and has an iron gate.\* Lamprey Cemetery is #19 on the map.

\*The first person known to be buried here is Betsy Folsom on June 23, 1807,  
and the last known person was Arthur H. Lamprey on November 23, 1905.

There are eighteen (18) people buried here.\*

\*Edited by Diane Marden to reflect today's directions.

# Lamprey Cemetery Occupants



Name & Place	Dates	Age	Husband, Wife or Child of	Epitaph & Notes
Avery, Nathaniel (2)	d. 01/20/1842	29 yrs.	Not Listed	Not Listed
Avery, Nathaniel (3)	d. 06/27/1825	15 yrs.	Not Listed	Not Listed
Bradley, Sarah (1)	d. 01/13/1896	89 yrs.	Wife of bailey Young	Not Listed
Folsom, Betsy (4)	d. 06/23/1807	12 yrs. 9 mo.	Daughter of John & Mary Folsom	Not Listed
Folsom, John (8)	d. 05/10/1821	70 yrs.	Husband of Mary Folsom	Rev. Soldier
Folsom, Mary (9)	d. 11/02/1843	88 yrs.	Wife of John Folsom	Not Listed
Hollins. Hannah (5)	d. 12/29/1816	37 yrs.	Wife of Benjamin Hollins	Not Listed
Lamprey, Arthur H. (13)	d. 11/23/1905	64 yrs. 8 d.	Husband to Emma J. Lamprey & son of Asa Lamprey & Deborah Sanborn	Not Listed
Lamprey, Asa	d.	45	Husband of Deborah S.	"Friends nor physicians could not save his

(17)	07/31/1850	yrs.	Sanborn Lamprey	immortal body from the grave nor can the grave confine him there than CHRIST his savior doth appear”
Lamprey, Deborah S. Sanborn (16)	d. 10/29/1880	72 yrs.	Wife of Asa lamprey	“saved by grace”
Lamprey, Emma J. (12)	d. 12/05/1895	51 yrs. 1 mo. 20 d.	Wife of Arthur H. Lamprey	“Weeping may endure for a night but joy cometh in the morning”
Lamprey, John (10)	d. 03/29/1899	6 yrs.	Son of Bessie Rogers	Not Listed
Lamprey, Laura O. (15)	d. 03/25/1874	33 yrs. 8 mo.	Wife of A.W. Kimball	“She hath done what she could”
Lamprey, Nellie Bird (11)	d. 05/12/1869	21 yrs.	Daughter of A.H. & E.J. Lamprey	“Safe on the shepards bosom resteth the little one”
Lamprey, Sarah A. (14)	d. 10/16/1874	31 yrs. 8 mo. 12d.	Not Listed	“I will give thee rest”
Sanborn, Huldah (3)	d. 04/11/1860	28 yrs.	Formerly wife of Nathaniel Avery	Not Listed
Welch, john R. (7)	d. 07/27/1844	18 yrs.	Son of David & Dorothy Welch	“Stop traveler as you pass by, As you are now, So once was I, As I am now so will you be prepare for death and follow me”
Welch, Sarah (6)	d. 09/15/1843	14 yrs.	Daughter of David & Dorothy Welch	“Joyful be thy silent Journey, joyful in thy grace so low, Thou no more can join our minds, thou no more our songs can hear”

# Notes of Lamprey Cemetery:

Lamprey Cemetery is located on Province Road in Belmont, NH. \*Coming from Laconia Road (State Route 106 North) take a right onto Leavitt Road. Follow Leavitt Road to end, turn right onto Province Road (State Route 107 South), and take your next left onto Durrell Mountain Road. The cemetery is located immediately on right. It is enclosed by a matched granite wall and has an iron gate. Lamprey Cemetery is #19 on the map.

The first person known to be buried here is Betsy Folsom on June 23, 1807, and the last known person was Arthur H. Lamprey on November 23, 1905.

There are eighteen (18) people buried here.\*

xxx Are uninscribed field stones, There are some small markers with initials

\*Edited by Diane Marden to reflect today's directions.

# Folsom Cemetery

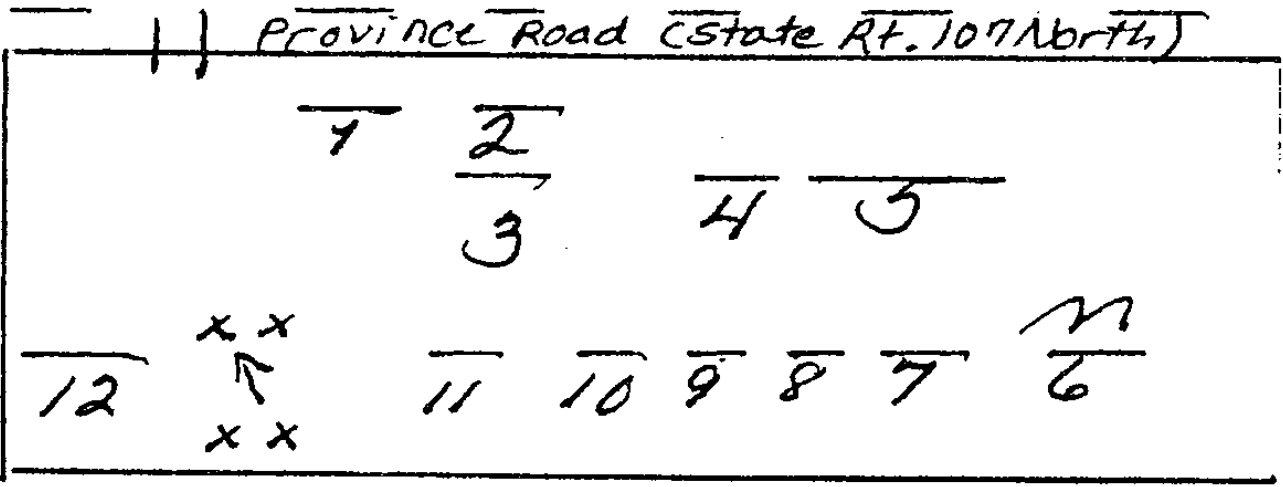
## #20 on Map

Folsom Cemetery is located on Province Road in Belmont, NH. \*Coming from Laconia Road (State Route 106 North) take a right onto Leavitt Road. Follow Leavitt Road to end, turn right onto Province Road (State Route 107 South). Continue on Province Road for .4 miles, the cemetery is on a rise on your right. It is enclosed by a field stone wall with an iron gate.\* Folsom Cemetery is #20 on the map.

\*The first person known to be buried here is Ruth Sanborn on March 25, 1824, and the last known person was Almira F. Hadley on December 25, 1898. There are thirteen (13) people buried here.\*

\*Edited by Diane Marden to reflect today's directions.

# Folsom Cemetery Occupants



Name & Place	Dates	Age	Husband, Wife or Child of	Epitaph & Notes
Folsom, Hannah M. (8)	d. 07/16/1859 Gloucester, MA	41 yrs.	Wife of John T. Folsom	"Blessed are the pure in heart"
Folsom, Henry L. (3)	d. 09/04/1824	Not Listed	Not Listed	Not Listed
Folsom, John T. (7)	d. 04/06/1873 Cambridge, MA	55 yrs.	Not Listed	"The Lord is my Shepard"
Folsom, Nicholas (4)	d. 12/18/1896	81 yrs.	Not Listed	Not Listed
Folsom, Nicholas (6)	b. 08/09/1785 d. 11/27/1866	Not Listed	Not Listed	Not Listed
Hadley, Almira F. (5)	b. 01/13/1813 d. 12/25/1898	85 yrs.	Wife of Uriah Hadley	Not Listed
Sanborn, Aretas (11)	d. 03/19/1842	21 yrs. 7 mo.	Child of Wm. And Dorothy	Not Listed

Sanborn, Dorothy (9)	d. 11/02/1827	27 yrs.	Wife of Wm. Sanborn	Not Listed
Sanborn, Edwin (12)	d. 07/21/1827	14 d.	Child of Wm. & Mary Sanborn	Not Listed
Sanborn, Francis (1)	d. 04/20/1848	77 yrs.	Husband of Ruth	Not Listed
Sanborn, Ruth (2)	d. 03/25/1824	61 yrs.	Wife of Francis	Not Listed
Sanborn, William (12)	d. 09/16/1828	14 mo. 13 d.	Child of William And Mary Sanborn	Not Listed
Sanborn, William (10)	d. 10/26/1826	36 yrs.	Husband of Dorothy	Not Listed

# Notes of Folsom Cemetery:

Folsom Cemetery is located on Province Road in Belmont, NH. \*Coming from Laconia Road (State Route 106 North) take a right onto Leavitt Road. Follow Leavitt Road to end, turn right onto Province Road (State Route 107 South). Continue on Province Road for .4 miles, the cemetery is on a rise on your right. It is enclosed by a field stone wall with an iron gate

\* Folsom Cemetery is #20 on the map.

“The first person known to be buried here is Ruth Sanborn on March 25, 1824, and the last known person was Almira F. Hadley on December 25, 1898. Thirteen (13) people buried here.”

\*Edited by Diane Marden to reflect today's directions

# Farrar Cemetery

## #21 on Map

Folsom Cemetery is located on Province Road in Belmont, NH. \*Coming from Laconia Road (State Route 106 North) take a right onto Leavitt Road. Follow Leavitt Road to end, turn right onto Province Road (State Route 107 South). Continue on Province Road for 1.6 miles, the cemetery is on the left.

It rests close to the road on a rise, and is not enclosed by a wall.\* Farrar Cemetery is #21 on the map.

\*The first person known to be buried here is Jeduthan Farrar Sr. in June 1784, and the last known person was Sally Cate Farrar who died on October 31, 1885. There are seven (7) people buried here.\*

\*Edited by Diane Marden to reflect today's directions.

# Farrar Cemetery Occupants

4
2
□

3
1
□
□
□
□

Lorraine Road

Name & Place	Dates	Age	Husband, Wife or Child of	Epitaph & Notes
Farrar Se, Jeduthan (1)	d. 06/1784	Not Listed	Father of Israel & Jeduthan Farrar	2 <sup>nd</sup> NH Regiment Rev. War Soldier
Farrar, Jeduthan (4)	d. 08/10/1812	Not Listed	Not Listed	His wife died Feb. 27, 1843 No other info given nor is it stated that they are buried here.
Farrar, Israel	d. 03/13/1819	80 yrs.	Father of Josiah, Jonathan & John Farrar	His wife died Dec. 27, 1810 No other info given nor is it stated that they are buried here.
Farrar, Jeduthan esq.	d. 07/30/1863	68 yrs.	Husband to Sally (Cate)Farrar & Father to Wm. Farrar	Not Listed
Farrar, Josiah	b. 11/6/1767 m. 11/1796 d. 1845	78 yrs.	Husband of M.---Dow, Father of Sally, Perley, Israel, Debonair, Julia, Ira, & Hiram Farrar	He kept a diary of weather changes, deaths & events for 40 yrs.
Farrar, Mary (2)	d. 01/21/1848	Not Listed	Not Listed	Not Listed
Farrar, Sally Cate (3)	d. 10/31/1885	89 yrs.	Wife of Jonathan Farrar & mother of Wm. Farrar	Maiden name of Sally is Cate

# Notes of Farrar Cemetery:

Folsom Cemetery is located on Province Road in Belmont, NH. \*Coming from Laconia Road (State Route 106 North) take a right onto Leavitt Road. Follow Leavitt Road to end, turn right onto Province Road (State Route 107 South). Continue on Province Road for 1.6 miles, the cemetery is on the left. It rests close to the road on a rise, and is not enclosed by a wall. \* Farrar Cemetery is #21 on the map.

\*The first person known to be buried here is Jeduthan Farrar Sr. in June 1784, and the last known person was Sally Cate Farrar who died on October 31, 1885. There are seven (7) people buried here.\*

\*Edited by Diane Marden to reflect today's directions.

# Dow Cemetery


## #22 on Map

Folsom Cemetery is located on Province Road in Belmont, NH. \*Coming from Laconia Road (State Route 106 North) take a right onto Leavitt Road. Follow Leavitt Road to end, turn right onto Province Road (State Route 107 South). Continue on Province Road for 1.9 miles, the cemetery is on the left, at the intersection of Hoadley Road. It is enclosed by a white.\* Dow Cemetery is #22 on the map.

\*The first person known to be buried here is Ellihu Dow on August 5, 1860, and the last known person was Henry W. Leonard on June 16, 1910. There are six (6) people buried here.\*

\*Edited by Diane Marden to reflect today's directions.

# Dow Cemetery Occupants



Name & Place	Dates	Age	Husband, Wife or Child of	Epitaph & Notes
Dow, Daniel (1)	d. 01/29/1879	67 yrs.	Not Listed	"at rest"
Dow, Elihu (6)	d. 08/05/1860	Not Listed	Not Listed	Not Listed
Hill, Eliza A.(4)	d. 10/31/1915	Not Listed	Not Listed	Not Listed
Leonard, Henry W. (3)	b. 07/12/1838 d. 07/16/1910	72 yrs.	Not Listed	Co.G. 2 <sup>nd</sup> Regt. District of Columbia Post 37 G.A.R.
Leonard, J.O. (5)	Not Listed	Not Listed	Not Listed	Co. B. 1 <sup>st</sup> . Mass Cav. No Dates American Legion flag
Leonard, Sarah (2)	b. 06/11/1804 d. 10/02/1904	Not Listed	Wife of J.R. Leonard	Not Listed

# Notes of Dow Cemetery:

1) JO. Leonard Co. B 1st Mass. Calvary No Other Information Listed

2) Henry W. Leonard was part of Co. G. 2nr Regiment Dist. of Columbia Post 37

Folsom Cemetery is located on Province Road in Belmont, NH. 'Coming from Laconia Road (State Route 106 North) take a right onto Leavitt Road. Follow Leavitt Road to end, turn right onto Province Road (State Route 107 South). Continue on Province Road for 1.9 miles, the cemetery is on the left, at the intersection of Hoadley Road. It is enclosed by a white. Dow Cemetery is #22 on the map.

'The first person known to be buried here is Elihu Dow on August 5, 1860, and the last known person was Henry W. Leonard on June 16, 1910. There are six (6) people buried here.\*

\*Edited by Diane Marden to reflect today's direction's.

# Randlett Cemetery

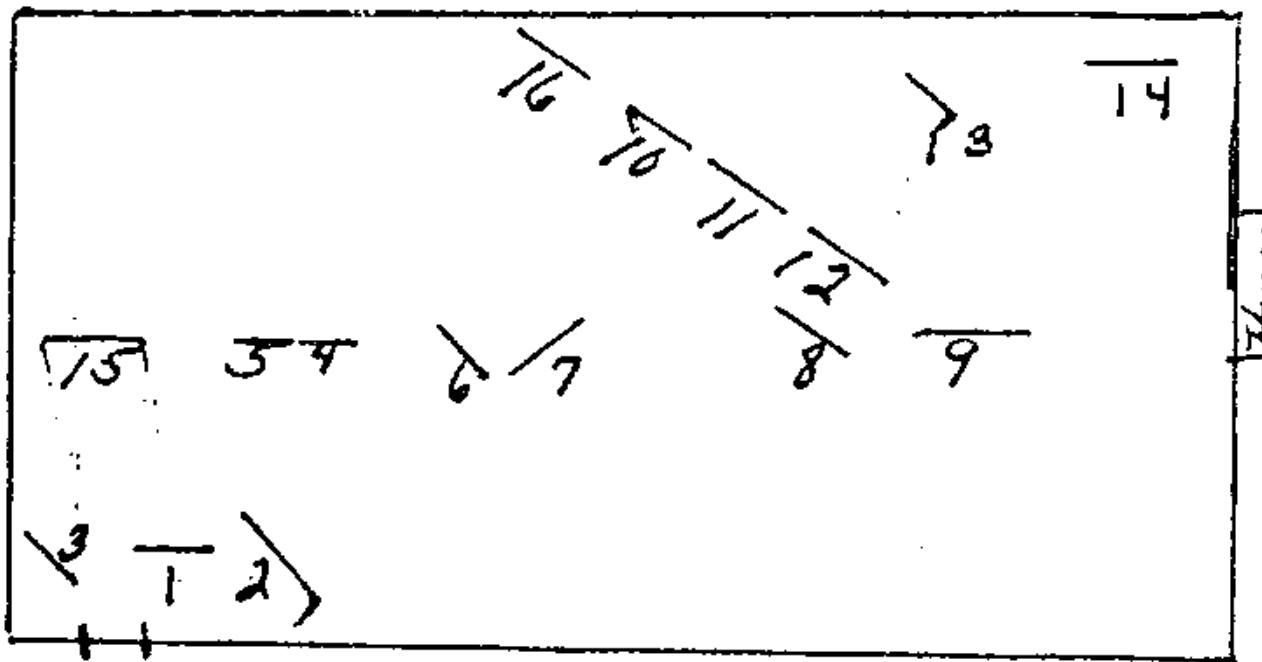
## #23 on Map

Randlett Cemetery is located on Randlett Street in Belmont, NH. \*Coming from Laconia Road (State Route 106 North) take a right onto Plummer Hill Road. Take a left onto Orchard Hill Road .1 miles left onto Randlett Street. Cemetery is on the left, down the embankment. It is enclosed by a stone wall.\* Randlett Cemetery is #23 on the map.

\*The first person known to be buried here has only the initials of M.R. who died in 1794, and the last known person was Hannah Clark on October 15, 1852. There are seventeen (17) people buried here.

\*Edited by Diane Marden to reflect today's directions.

# Randlett Cemetery Occupants



Name & Place	Dates	Age	Husband, Wife or Child of	Epitaph & Notes
Barclay, Dorothy P. Rundlett (12)	d. 05/02/1846	27 yrs.	Wife of Cyrus P. Barclay, daughter of Jonathan and Jemima Rundlett	Not Listed
Clark, Hannah (2)	d. 10/15/1852	26 yrs. 4 mo.	Wife of J.H. Clark	"Husband kind, son and daughter dear she me not a single tear for I am gone to realms above where all receive a savior and love"
D.R. (1)	d. 03/13/1812	51 yrs.	Not Listed	Not Listed
M.R. (7)	d. 1794	Not Listed	Not Listed	Not Listed
Randlett, Dorothy (6)	d. 03/13/1812	51 yrs. 6 mo.	Not Listed	Not Listed
Randlett, Joseph (4)	b. 11/23/1762 N. Farley, Concord d. 11/27/1841	79 yrs.	Husband of Polly, twin to Mary	Not Listed
Randlett, Polly	d.	73 yrs.	Wife of Josiah Randlett	Not Listed

(5)	09/27/1852			
Rundlett, Infant (13)	Not Listed	Not Listed	Child of Jonathan and Jemima Rundlett	Not Listed
Rundlett, John (10)	d. 08/19/1817	20 yrs.	Son of Jonathan and Jemima Rundlett	Not Listed
Rundlett, Josiah (11)	d. 05/20/1834	11 mo.	Son of Jonathan and Jemima Rundlett	Not Listed
Rundlett, Laura (13)	d. 12/21/1834	23 d.	Daughter of Jonathan and Jemima Rundlett	Not Listed
Unknown, (14)	Not Listed	Not Listed	Not Listed	Field stone markers, no inscription
Unknown, (15)	Not Listed	Not Listed	Not Listed	Field stone markers, no inscription
Unknown, (16)	Not Listed Not Listed		Not Listed	Field stone markers, no inscription
Unknown, (3)	Not Listed	Not Listed	Not Listed	Uninscribed field stone
Unknown, (8)	Not Listed	Not Listed	Not Listed	No inscription
Unknown, (9)	Not Listed	Not Listed	Not Listed	No inscription

# Notes of Randlett Cemetery:

According to Mrs. Randlett, many of the bodies had been moved to Union Cemetery in Laconia, NH. Mr. Randlett accounted for various spellings-- "Some people could read others could read and write, and some people's handwriting was atrocious"

Randlett Cemetery is located on Randlett Street in Belmont, NH. Coming from Laconia Road (State Route 106 North) take a right onto Plummer Hill Road. Take a left onto Orchard Hill Road .1 miles left onto Randlett Street. Cemetery is on the left, down the embankment. It is enclosed by a stone wall.\* Randlett Cemetery is #23 on the map. The first person known to be buried here has only the initials of M.R. who died in 1794, and the last known person was Hannah Clark on October 15, 1852. There are seventeen (17) people buried here.\*

\*Edited by Diane Marden to reflect today's directions

# Prescott Cemetery


## #24 on Map

Prescott Cemetery is located on North Brook Road in Belmont, NH. \*Coming from Laconia Road (State Route 106 North) take a left onto Bishop Road go .2 miles making a left onto North Brook Road. Follow North Brook Road straight back to cemetery with white gate. It is enclosed by a stone wall. Prescott Cemetery is #24 on the map.

\*The first person known to be buried here Col. Dudley Prescott, who died on August 3, 1815, and the last known person was Leah Prescott Wadleigh who died on August 9, 1859. There are four (4) people buried here.

\*Edited by Diane Marden to reflect today's directions.

# Prescott Cemetery Occupants



Prescott Cemetery is located on North Brook Road in Belmont, NH. Coming from Laconia Road (State Route 106 North) take a left onto Bishop Road go .2 miles making a left onto North Brook Road. Follow North Brook Road straight back to cemetery with white gate. It is enclosed by a stone wall. Prescott Cemetery is #24 on the map.

The first person known to be buried here Col. Dudley Prescott, who died on August 3, 1815, and the last known person was Leah Prescott Wadleigh who died on August 9, 1859. There are four (4) people buried here.

\*Edited by Diane Maiden to reflect today's directions.

**#1.** Sacred to the memory of Col. Dudley Prescott, who was born in Epping NH. July 9 1758, died in Gilmanton August 3, 1815.

He volunteered his services to his country in the darkest period of the Revolutionary War and was in some of the battles that contributed to give the freedom to the colonies.

At an early period, he found his way through a trackless wilderness in the westerly part of Gilmanton, and after great industry and deprivation made wilderness smile with the fruit of the trees and the flowers of spring. His life was devoted to acts of charity, and many of the first settlers to Gilmanton were sustained by his assistance. May his ashes slumber in sweet repose, his faults be forgotten and his virtues be initiated by posterity.

'ye grieved frienc, now cease .o mourn, To die, you know we all are born"

**#2.** Sacred to the memory of Martha, wife of Col. Dudley Prescott who was born in Epping May 29, 1760, and died in Gilmanton October 3, 1834.

**#3.** Horatio G. Prescott died April 3, 1838, age 57 years - son born 1780.

**#4.** Leah, wife of Horatio G. Prescott died August 9, 1859 aged 76 years , born 1783 (Leah Prescott

Wadleigh, Horatio her cousin)

**Notes of Prescott Cemetery:**

There are uninscribed field stone markers of approximately 10 graves. This is probably one of the oldest cemeteries in Belmont.

# Notes From the Meredith Annal

## (pages 417-423)

Martha was the daughter of Nathan Swain, born in 1760, died in 1834. He was a colonial of the 10th Militia. Their son, Horatio G. Prescott, born 1780 Married Leah Prescott Wadleigh his cousin, born 1783 at Hampton Falls. They lived at Meredith Bridge (Laconia) Their second child Rachel Prescott, born 1784, Married Jonathan, son of Samuel Ladd, born in 1779, a merchant at Meredith Bridge, she died 5/1814. He married, second, Betsey daughter of Gordan Lawrence, he died 1826. Their seventh child and fourth daughter Hannah, born 1796 married Daniel Elsa Swasey in 1820. He dies 1825. One daughter Martha Ann, born 1823 married Royal Winter in 1844. He died 1851. Mrs. Swasey dies at Meredith Bridge in 1857.

(The rest of the genealogy can be obtained from Meredith Annals)

# Ladd Hill Cemetery - Burial Ground

## #25 on Map

Ladd Hill Cemetery is located on Ladd Hill Road in Belmont, NH. Coming from Laconia Road (State Route 106 North) take a left onto Seavey Road, and the next right onto Bean Hill Road. Follow Bean Hill Road to end, at stop sign take a right onto Union Road bearing left with the road. Follow Union Road to Ladd Hill Road. Cemetery is .4 miles on left and is surrounded by a field stone wall. Ladd Hill Cemetery is #25 on the map.

According to Mrs. Florence Skinner, all bodies were removed from this cemetery as a result of a state law closing all family plots and requiring burial in a public cemetery. The stone wall boundary is still present at its location, as is a headstone still leans against the back wall. It is believed that no one is buried here.

\*Edited by Diane Marden to reflect today's directions.

# Chertok Cemetery - Burial Ground

## #26 on Map

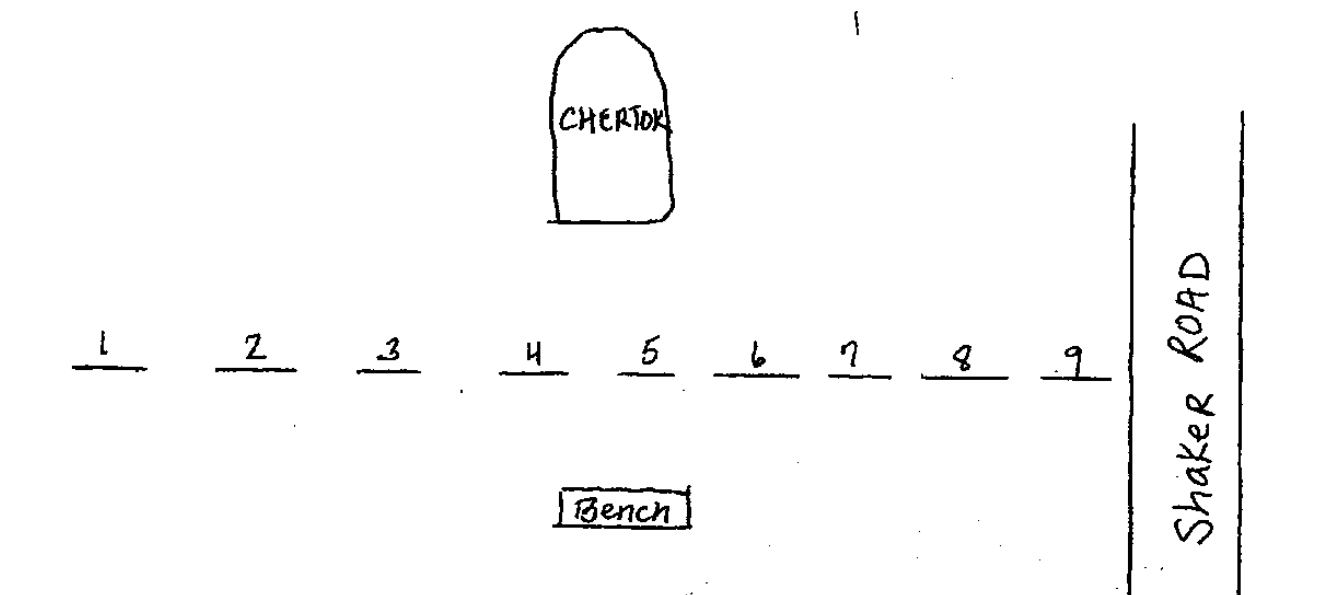
Chertok Cemetery is located on Shaker Road in Belmont, NH. \*Coming from Main Street go south down Shaker Road .1 mile on right. Cemetery is located in open field on left. The cemetery is surrounded by birch trees, and has a granite bench for viewing. Chertok Cemetery is #26 on the map.

The first person known to be buried here Max Chertok who died on April 30, 1952, and the last known person was Pauline Chertok who died on December 3, 2006. There are nine (9) people buried here.

\*Edited by Diane Marden to reflect today's directions.  
Revised on 03/18/08

# Chertok Cemetery - Burial Ground

## Occupants



Name & Place	Dates	Age	Husband, Wife or Child of	Epitaph & Notes
Chertok, Benson T. (5)	b. 05/15/1935 d. 09/24/1981	46 yrs.	Not Listed	Footplate symbol ATOM
Chertok, Edwin (6)	b. 08/26/1915 d. Not Listed	Not Listed	Not Listed	Not Listed
Chertok, Max (3)	b. 04/15/1890 d. 04/30/1952	62 yrs.	Not Listed	Footplate symbol Shriners
Chertok, Pauline (7)	b. 05/11/1918 d. 12/03/2006	88 yrs.	Daughter of Max Shuman	Footplate symbol Gladiola
Chertok, Rose (4)	b. 05/21/1895 d.	74 yrs.	Not Listed	Footplate symbol STAR OF DAVID

	11/19/1969			
Chertok, Susan Gail (8)	b. 07/15/1942 d. 09/17/1988	46 yrs.	Not Listed	Footplate symbol PEACE DOVE
Elkon, Abraham (1)	b. 01/11/1911 d. 12/17/1985	74 yrs.	Not Listed	Footplate symbol TORAH
Elkon, Pearl Chertok (2)	b. 06/18/1918 d. 08/01/1981	63 yrs.	Not Listed	Footplate symbol HARP
Shuman, Max (9)	b. 03/22/1890 d. 08/17/1977	87 yrs.	Father of Pauline Chertok	Footplate symbol STAR OF DAVID

# Notes of Chertok Cemetery-

## Burial Ground

Chertok Cemetery is located on Shaker Rd. in Belmont, NH. \*Coming from Main Street go south down Shaker Road .1 mile on right. Cemetery is located in an open field on the left. \*The cemetery is surrounded by birch trees, and has a granite bench for viewing. Chertok cemetery is #26 on the map. \*The first person known to be buried here is Max Chertok who died on April 30, 1952, and the last known person to be buried here is Pauline Chertok who died on December 3, 2006. There are nine (9) people buried here.\*

\*Edited by Diane Marden to reflect today's directions Revised on 03/18/08

# DeRoy Cemetery - Burial Ground

## #27 on Map

DeRoy Cemetery is located on Leavitt Road in Belmont, NH. \*Coming from Laconia Road (State Route 106 North) take right onto Leavitt Road, go .8 miles. This cemetery used to sit behind the house located there, and no longer has anyone buried there.\* DeRoy Cemetery is #27 on the map.

\*Edited by Diane Marden to reflect today's directions.

# Spiller Cemetery -Burial Ground

## #28 on Map

Spiller Cemetery is located on Province Road (State Route 107 South) in Belmont, NH. Coming from Laconia Road (State Route 106 North) take a right onto Leavitt Road. Follow Leavitt Road to end bear right onto Province Road (State Route 107 South), go 1.4 miles. Cemetery sits in the field behind the home located there; stone is lying flat in pasture, and is not surrounded by stones. Spiller Cemetery is #28 on the map.

Mary Ann Spiller is buried here, she died on March 5, 1856 at the age of 38, and she was the wife of Elijah C. Spiller. No other information is known.

\*Edited by Diane Marden to reflect today's directions.

# Swallow Cemetery

## #29 on Map

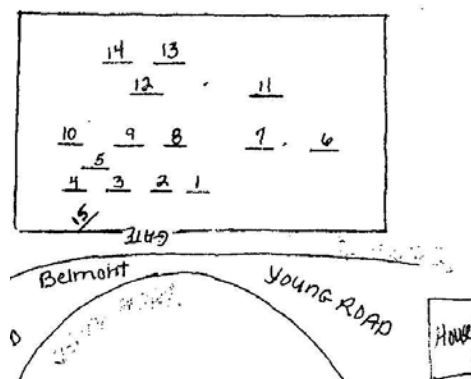
Swallow Cemetery is located off Young Road in Gilford, NH, but is technically located at the end of Swallow Road in Belmont, NH. Take Laconia Road (State Route 106 North) to Leavitt Road. Follow Leavitt Road to end, turn right onto Province Road (State Route 107 South), and left onto Cotton Hill Road. Follow Cotton Hill Road into Gilford, NH to the intersection of Young Road. Follow Young Road to end bearing right at the end. Swallow Cemetery is located on the left.

The cemetery is surrounded by field stones, and has an iron gate.\* Swallow Cemetery is #29 on the map.

Descendants of Folsom and Rowe are buried here. There are a total of fifteen (15) people buried here.

\*Edited by Diane Marden to reflect today's directions.

# Swallow Cemetery Occupants



Name & Place	Dates	Age	Husband, Wife or Child of	Epitaph & Notes
Unknown, (1)	Not Listed	Not Listed	Not Listed	Field stone marker
Unknown, (2)	Not Listed	Not Listed	Not Listed	Field stone marker
Unknown, (3)	Not Listed	Not Listed	Not Listed	Field Stone Marker
Unknown, (4)	Not Listed	Not Listed	Not Listed	Field stone marker
Unknown, Sabby (5)	1988	Not Listed	Not Listed	Field stone marker
Folsom, Lieut. Jona. (6)	d. 02/17/1814	59 yrs.	Not Listed	Not Listed
Unknown, (7)	Not Listed	Not Listed	Not Listed	Not Listed
Unknown, (8)	Not Listed	Not Listed	Not Listed	Stone found in pieces, unreadable
Unknown, (9)	Not Listed	Not Listed	Not Listed	Not Listed
Unknown, (10)	Not Listed	Not Listed	Not Listed	Field Stone marker

Unknown, (11)	Not Listed	Not Listed	Not Listed	Field stone marker
Unknown, (12)	Not Listed	Not Listed	Not Listed	Field stone marker
Unknown, (13)	Not Listed	Not Listed	Not Listed	Field stone marker
Unknown, (14)	Not Listed	Not Listed	Not Listed	Field stone marker
Unknown, (15)	Not Listed	Not Listed	Not Listed	Field stone marker, lying against stone wall.

# Notes of Swallow Cemetery:

Swallow Cemetery is located off Young Road in Gilford, NH, but is technically located at the end of Swallow Road in Belmont, NH. Take Laconia Road (State Route 106 North) to Leavitt Road. Follow Leavitt Road to end, turn right onto Province Road (State Route 107 South), and left onto Cotton Hill Road. Follow Cotton Hill Road into Gilford, NH to the intersection of Young Road. Follow Young Road to end bearing right at the end. Swallow Cemetery is located on the left. The cemetery is surrounded by field stones, and has an iron gate. Swallow Cemetery is #29 on the map. Descendants of Folsom and Rowe are buried here. There are a total of fifteen (15) people buried here.

\*Edited by Diane Marden to reflect today's directions

# Moulton Cemetery -Burial Ground

## #30 on Map

Moulton Cemetery is located on Hackett Road in Belmont, NH. Take Gilmanton Road (State Route 140 East) to Hackett Road on left. Follow Road to house #135, turn left into driveway, site is located on your left. The cemetery sits near the stone wall, having engraved plates on two very large stones.\* Moulton Cemetery is #30 on the map.

Ashes are scattered here in memory of Thelma Cookson Moulton who was born September 30, 1918 and died on June 13, 1971. Her epitaph reads "She was the sunshine in our life Our beloved wife and mother"

The ashes of Dale Arthur Moulton are also scattered here. He was born January 1, 1942 and died on September 7, 2002. His epitaph reads "A Life Well Lived" "Wonderful: Husband, Father, Brother, Son"

The ashes of Richard Edwin Moulton are scattered here. He was born May 17, 1915, and died on January 16, 1995. His epitaph reads "He was the guidance in our life. Loving father, grandfather, and husband. Praise the Lord for so much."

\*Edited by Diane Marden to reflect today's directions.

# APPENDIX

## Alphabetical List of Names & Locations

Name	Cemetery-Map-#-Location-Page #
A.W.	Woodman #7 on Map Location Union Rd. Pg. 34 & 35
Adams, Adelaide F. Johnson	Highland #8 on Map-Location Church St. near Baptist Church Pg. 38-50
Adams, Ezekial	Jamestown #5 on Map-Location Jamestown Rd. overlooking Silver Lake Pg. 21-26
Adams, Mattie W.	Jamestown #5 on Map-Location Jamestown Rd. overlooking Silver Lake Pg. 21-26
Akeley, Ella F. Folsom	Highland #8 on Map-Location Church St. near Baptist Church Pg. 38-50
Avery, John F.	Young #16 on Map-Location Plummer Hill Rd. Pg.83-85
Avery, Mary J.	Young #16 on Map-Location Plummer Hill Rd. Pg.83-85
Avery, Nathaniel	Lamprey #19 on Map-Location corner of Province & Durrell Mtn. Rd. Pg. 96 & 97
Avery, Nathaniel	Lamprey #19 on Map-Location corner of Province & Durrell mtn. Rd. Pg. 96 & 97
Ayers, Charles Albert	Highland #8 on Map-Location Church Street near Baptist Church Pg. 38-50
Bacon, Hannah P.	Woodman #7 on Map-Location Union Rd. Pg. 34 & 35
Baker, Florence A.	Perkins/Semple #9 on Map-Location Perkins Rd. Pg. 53-61
Barclay, Dorothy P. Rundlett	Randlett #23on Map-Location Plummer Hill Rd. Pg. 110 & 111
Barker, Jonathan	Jamestown #5 on Map-Location Jamestown Rd. overlooking Silver Lake Pg. 21-26
Barker, Martin R.	Jamestown #5 on Map-Location Jamestown Rd. overlooking Silver Lake Pg. 21-26
Barker, Mary D.	Jamestown #5 on Map-Location Jamestown Rd. overlooking Silver Lake Pg. 21-26
Bartlett, Belknap	Highland #8 on Map-Location Church St. near Baptist Church Pg. 38-50
Bartlett, Joseph	Bartlett #13 on Map-Location Dutile & Horne Rd. Pg.74
Bartlett, Love	Highland #8 on Map-Location Church Street near Baptist Church Pg. 38-50
Bartlett, Lucy	Bartlett #13 on Map-Location Dutile & Horne Rd. Pg.74
Bartlett, Mary	Highland #8 on Map-Location Church Street near Baptist Church Pg. 38-50
Bartlett, Maude Ricker	Highland #8 on Map-Location Church Street near Baptist Church Pg. 38-50
Bartlett, Nora B.	Highland #8 on Map-Location Church Street near Baptist Church Pg. 38-50
Batchelder, Catherine W.	Highland #8 on Map-Location Church Street near Baptist Church Pg. 38-50
Batchelder, Daniel E.	Highland #8 on Map-Location Church Street near Baptist Church Pg. 38-50
Batchelder, Eliza Ann	Highland #8 on Map-Location Church Street near Baptist Church Pg. 38-50
Batchelder, Francis A.	Highland #8 on Map-Location Church Street near Baptist Church Pg. 38-50
Batchelder, Francis F.	Highland #8 on Map-Location Church Street near Baptist Church Pg. 38-50
Batchelder, George W.	Highland #8 on Map-Location Church Street near Baptist Church Pg. 38-50
Batchelder, John B.	Highland #8 on Map-Location Church Street near Baptist Church Pg. 38-50
Batchelder, Luella M.	Highland #8 on Map-Location Church Street near Baptist Church Pg. 38-50
Batchelder, Rebecca P. Kilborn	Highland #8 on Map-Location Church Street near Baptist Church Pg. 38-50
Batchelder, Sarah F.	Highland #8 on Map-Location Church Street near Baptist Church Pg. 38-50
Battis, Harry J.	Perkins/Semple #9 on Map-Location Perkins Road Pg. 53-61
Bean, Alice M.	Highland #8 on Map-Location Church Street near Baptist Church Pg. 38-50

Bean, Ann Eliza	Perkins/Semple #9 on Map-Location Perkins Road Pg. 53-61
Bean, Betsey Ann	Bean Hill #12 on Map-Location Bean Hill Rd. Pg. 69-71
Bean, Betsey Ann	Bean Hill #12 on Map-Location Bean Hill Rd. Pg. 69-71
Bean, Betsey Mudgett	Bean Hill #12 on Map-Location Bean Hill Rd. Pg. 69-71
Bean, Betsey Mudgett	Bean Hill #12 on Map-Location Bean Hill Rd. Pg. 69-71
Bean, Catherine C. Tilton	Bean Hill #12 on Map-Location Bean Hill Rd. Pg. 69-71
Bean, Elijah	Bean Hill #12 on Map-Location Bean Hill Rd. Pg. 69-71
Bean, Elijah	Bean Hill #12 on Map-Location Bean Hill Rd. Pg. 69-71
Bean, Eliza F. Clark Roberts	Highland #8 on Map-Location Church Street near Baptist Church Pg. 38-50
Bean, Elizabeth C.	Highland #8 on Map-Location Church Street near Baptist Church Pg. 38-50
Bean, Freeman	Highland #8 on Map-Location Church Street near Baptist Church Pg. 38-50
Bean, Hannah J.	Perkins/Semple #9 on Map-Location Perkins Road Pg. 53-61
Bean, Hannah J.	Perkins/Semple #9 on Map-Location Perkins Road Pg. 53-61
Bean, Hannah P.	Perkins/Semple #9 on Map-Location Perkins Road Pg. 53-61
Bean, Harrison	Bean Hill #12 on Map-Location Bean Hill Road Pg. 69-71
Bean, Infant	Bean Hill #12 on Map-Location Bean Hill Road Pg. 69-71
Bean, John	Bean Hill #12 on Map-Location Bean Hill Road Pg. 69-71
Bean, John L.	Bean Hill #12 on Map-Location Bean Hill Road Pg. 69-71
Bean, Joseph B.	Highland #8 on Map-Location Church Street near Baptist Church Pg. 38-50
Bean, Joseph H.	Bean Hill #12 on Map-Location Bean Hill Road Pg. 69-71
Bean, Lewis L.	Perkins/Semple #9 on Map-Location Perkins Road Pg. 53-61
Bean, Lilla B.	Highland #8 on Map-Location Church Street near Baptist Church Pg. 38-50
Bean, Lydia	Highland #8 on Map-Location Church Street near Baptist Church Pg. 38-50
Bean, Lydia	Bean Hill #12 on Map-Location Bean Hill Road Pg. 69-71
Bean, Mary Jane	Perkins/Semple #9 on Map-Location Perkins Road Pg. 53-61
Bean, Moody	Perkins/Semple #9 on Map-Location Perkins Road Pg. 53-61
Bean, Weymouth	Highland #8 on Map-Location Church Street near Baptist Church Pg. 38-50
Bean, William	Bean Hill #12 on Map-Location Bean Hill Road Pg. 69-71
Bennet, Isaac	Highland #8 on Map-Location Church Street near Baptist Church Pg. 38-50
Bennet, Sara W.	Highland #8 on Map-Location Church Street near Baptist Church Pg. 38-50
Bennet, John	Highland #8 on Map-Location Church Street near Baptist Church Pg. 38-50
Bennett, Lydia	Highland #8 on Map-Location Church Street near Baptist Church Pg. 38-50
Bennett, Mary Etta	Highland #8 on Map-Location Church Street near Baptist Church Pg. 38-50
Bennett, Nancy D.	Highland #8 on Map-Location Church Street near Baptist Church Pg. 38-50
Bradley, Sarah	Lamprey #19 on Map-Location corner of Province & Durrell Mtn. Rd. Pg. 96 & 97
Brown, Albert Harleigh	Perkins/Semple #9 on Map-Location Perkins Road Pg. 53-61
Brown, Charles H.	Perkins/Semple #9 on Map-Location Perkins Road Pg. 53-61
Brown, Dea. John	Perkins/Semple #9 on Map-Location Perkins Road Pg. 53-61
Brown, Elmer	Perkins/Semple #9 on Map-Location Perkins Road Pg. 53-61
Brown, Enoch	Perkins/Semple #9 on Map-Location Perkins Road Pg. 53-61
Brown, Eveline M.	Perkins/Semple #9 on Map-Location Perkins Road Pg. 53-61
Brown, Fredericka Evans	Highland #8 on Map-Location Church Street near Baptist Church Pg. 38-50
Brown, Hannah P. Perkins	Highland #8 on Map-Location Church Street near Baptist Church Pg. 38-50
Brown, Hannah Y.	Perkins/Semple #9 on Map-Location Perkins Road Pg. 53-61
Brown, Hiram	Leavitt #17 on Map-Location Leavitt Road inside Orchard Pg. 88-90
Brown, Laura A.	Highland #8 on Map-Location Church Street near Baptist Church Pg. 38-50
Brown, Lucy Kimball	Highland #8 on Map-Location Church Street near Baptist Church Pg. 38-50
Brown, Sarah T.	Perkins/Semple #9 on Map-Location Perkins Road Pg. 53-61

Brown, Susan	Perkins/Semple #9 on Map-Location Perkins Road Pg. 53-61
Brown, Susie	Perkins/Semple #9 on Map-Location Perkins Road Pg. 53-61
Bryar, Evelyn L.	Leavitt #17 on Map-Location Leavitt Road inside Orchard Pg. 88-90
Bryar, Frank L.	Leavitt #17 on Map-Location Leavitt Road inside Orchard Pg. 88-90
Bunker, Katherine	Highland #8 on Map-Location Church Street near Baptist Church Pg. 38-50
Bunker, Timothy	Highland #8 on Map-Location Church Street near Baptist Church Pg. 38-50
Burleigh, Chester F.	Jamestown #5 on Map-Location Jamestown Road overlooking Silver Lake Pg. 21-26
Burleigh, Helen M.	Jamestown #5 on Map-Location Jamestown Road overlooking Silver Lake Pg. 21-26
Caldon,	Highland #8 on Map-Location Church Street near Baptist Church Pg. 38-50
Cate, Boy	Highland #8 on Map-Location Church Street near Baptist Church Pg. 38-50
Cate, Boy	Highland #8 on Map-Location Church Street near Baptist Church Pg. 38-50
Cate, Katie	Highland #8 on Map-Location Church Street near Baptist Church Pg. 38-50
Cate, Samuel	Highland #8 on Map-Location Church Street near Baptist Church Pg. 38-50
Chaplin, Nellie Piper	Highland #8 on Map-Location Church Street near Baptist Church Pg. 38-50
Chapman, Abigail	Adams #4 on Map-Location Jamestown Road Pg. 13 & 14
Chapman, Jonathan	Adams #4 on Map-Location Jamestown Road Pg. 13 & 14
Chapman, Not Listed	Jamestown #5 on Map-Location Jamestown Road overlooking Silver Lake Pg. 21-26
Chertok, Benson T.	Chertok #23 on Map-Location Shaker Road Pg. 119 & 120
Chertok, Edwin	Chertok #23 on Map-Location Shaker Road Pg. 119 & 120
Chertok, Max	Chertok #23 on Map-Location Shaker Road Pg. 119 & 120
Chertok, Pauline	Chertok #23 on Map-Location Shaker Road Pg. 119 & 120
Chertok, Rose	Chertok #23 on Map-Location Shaker Road Pg. 119 & 120
Chertok, Susan Gail	Chertok #23 on Map-Location Shaker Road Pg. 119 & 120
Clark, Abigail J.	Highland #8 on Map-Location Church Street near Baptist Church Pg. 38-50
Clark, Charles C.	Perkins/Semple #9 on Map-Location Perkins Road Pg. 53-61
Clark, Deacon Joseph	Highland #8 on Map-Location Church Street near Baptist Church Pg. 38-50
Clark, Elder Peter	Highland #8 on Map-Location Church Street near Baptist Church Pg. 38-50
Clark, Elizabeth Gale	Bean Hill #12 on Map-Location Bean Hill Road Pg. 69-71
Clark, Hannah	Randlett #23 on Map-Location Plummer Hill Road Pg. 110 & 111
Clark, Hannah	Highland #8 on Map-Location Church Street near Baptist Church Pg. 38-50
Clark, Hannah	Highland #8 on Map-Location Church Street near Baptist Church Pg. 38-50
Clark, Hannah	Highland #8 on Map-Location Church Street near Baptist Church Pg. 38-50
Clark, Joanna K.	Highland #8 on Map-Location Church Street near Baptist Church Pg. 38-50
Clark, Joseph	Bean Hill #12 on Map-Location Bean Hill Road Pg. 69-71
Clark, Joseph	Highland #8 on Map-Location Church Street near Baptist Church Pg. 38-50
Clark, Louisa M.	Perkins/Semple #9 on Map-Location Perkins Road Pg. 53-61
Clark, Mahala D.	Gile #3 on Map-Location Jamestown Road Pg. 9 & 10
Clark, Mary	Highland #8 on Map-Location Church Street near Baptist Church Pg. 38-50
Clark, Mary	Highland #8 on Map-Location Church Street near Baptist Church Pg. 38-50
Clark, Mary	Highland #8 on Map-Location Church Street near Baptist Church Pg. 38-50
Clark, Nathan	Highland #8 on Map-Location Church Street near Baptist Church Pg. 38-50
Clark, Sally	Highland #8 on Map-Location Church Street near Baptist Church Pg. 38-50
Clark, Sally	Highland #8 on Map-Location Church Street near Baptist Church Pg. 38-50
Clark, Samuel	Bean Hill #12 on Map-Location Bean Hill Road Pg. 69-71
Clark, Samuel	Highland #8 on Map-Location Church Street near Baptist Church Pg. 38-50
Clark, Samuel	Highland #8 on Map-Location Church Street near Baptist Church Pg. 38-50

Clark, Susan J.	Bean Hill #12 on Map-Location Bean Hill Road Pg. 69-71
Clark, Thomas	Highland #8 on Map-Location Church Street near Baptist Church Pg. 38-50
Clark, William M.	Highland #8 on Map-Location Church Street near Baptist Church Pg. 38-50
Clay, Hannah	Wolcott #18 on Map-Location Durrell Mtn. Road Pg. 92
Clay, Polly Sawyer	Highland #8 on Map-Location Church Street near Baptist Church Pg. 38-50
Colby, George L.S.	Highland #8 on Map-Location Church Street near Baptist Church Pg. 38-50
Colby, Mary Tibbets	Highland #8 on Map-Location Church Street near Baptist Church Pg. 38-50
Colones, Louis	Jamestown #5 on Map-Location Jamestown Road overlooking Silver Lake Pg. 21-26
Copp, Hannah B.	Jamestown #5 on Map-Location Jamestown Road overlooking Silver Lake Pg. 21-26
Copp, Peter	Jamestown #5 on Map-Location Jamestown Road overlooking Silver Lake Pg. 21-26
Currier,	Highland #8 on Map-Location Church Street near Baptist Church Pg. 38-50
Currier, Augustus P.B.	Jamestown #5 on Map-Location Jamestown Road overlooking Silver Lake Pg. 21-26
Currier, Bernice B.	Jamestown #5 on Map-Location Jamestown Road overlooking Silver Lake Pg. 21-26
Currier, Chester	Adams #4 on Map-Location Jamestown Road Pg. 13 & 14
Currier, Cyrus C.	Perkins/Semple #9 on Map-Location Perkins Road Pg. 53-61
Currier, Electa A.	Perkins/Semple #9 on Map-Location Perkins Road Pg. 53-61
Currier, Fred A.	Jamestown #5 on Map-Location Jamestown Road overlooking Silver Lake Pg. 21-26
Currier, Fred A. Jr.	Jamestown #5 on Map-Location Jamestown Road overlooking Silver Lake Pg. 21-26
Currier, Harriet	Jamestown #5 on Map Location Jamestown Road overlooking Silver Lake Pg. 21-26
Currier, Helen Gertrude	Perkins/Semple #9 on Map-Location Perkins Road Pg. 53-61
Currier, Helen R.	Jamestown #5 on Map-Location Jamestown Road overlooking Silver Lake Pg. 21-26
Currier, Laura J.	Jamestown #5 on Map-Location Jamestown Road overlooking Silver Lake Pg. 21-26
Currier, Moses	Jamestown #5 on Map-Location Jamestown Road overlooking Silver Lake Pg. 21-26
Currier, Sally	Jamestown #5 on Map-Location Jamestown Road overlooking Silver Lake Pg. 21-26
Currier, Sarah	Jamestown #5 on Map-Location Jamestown Road overlooking Silver Lake Pg. 21-26
Currier, Sarah G.	Jamestown #5 on Map-Location Jamestown Road overlooking Silver Lake Pg. 21-26
Cushings	Weymouth #11 on Map-Location Brown Hill Road Pg. 67
D.R.	Randlett #23 on Map-Location Plummer Hill Road Pg. 110 & 111
Daily, Catherine	Highland #8 on Map-Location Church Street near Baptist Church Pg. 38-50
Davis, Abigail C.	Jamestown #5 on Map-Location Jamestown Road overlooking Silver Lake Pg. 21-26
Davis, John Rev'd	Jamestown #5 on Map-Location Jamestown Road overlooking Silver Lake Pg. 21-26
Dearborn, David	Highland #8 on Map-Location Church Street near Baptist Church Pg. 38-50
Dearborn, Mary Brackett	Highland #8 on Map-Location Church Street near Baptist Church Pg. 38-50
Dicey, Anna Bean	Highland #8 on Map-Location Church Street near Baptist Church Pg. 38-50

Dolloff, Col. Jesse	Perkins/Semple #9 on Map-Location Perkins Road Pg. 53-61
Dolloff, Lorel	Perkins/Semple #9 on Map-Location Perkins Road Pg. 53-61
Donovan, Daniel E.	Woodman #7 on Map-Location Union Road Pg. 34 & 35
Donovan, Edward	Woodman #7 on Map-Location Union Road Pg. 34 & 35
Dow, Daniel	Dow #22 on Map-Location corner of Province Road & Hoadley Road
Dow, Elihu	Dow #22 on Map-Location corner of Province Road & Hoadley Road
Dudley, Thomas	Highland #8 on Map-Location Church Street near Baptist Church Pg. 38-50
Duso, William	Highland #8 on Map-Location Church Street near Baptist Church Pg. 38-50
Elkins, Obediah	Jamestown #5 on Map-Location Jamestown Road overlooking Silver Lake Pg. 21-26
Elkon, Abraham	Chertok #23 on Map-Location Shaker Road Pg. 119 & 120
Elkon, Pearl Chertok	Chertok #23 on Map-Location Shaker Road Pg. 119 & 120
Evans, Artemica Sweatt	Highland #8 on Map-Location Church Street near Baptist Church Pg. 38-50
Evans, Eliza J.	Bean Hill #12 on Map-Location Bean Hill Road Pg. 69-71
Evans, Elizabeth E.	Highland #8 on Map-Location Church Street near Baptist Church Pg. 38-50
Evans, Hannah Sweatt	Highland #8 on Map-Location Church Street near Baptist Church Pg. 38-50
Evans, John	Highland #8 on Map-Location Church Street near Baptist Church Pg. 38-50
Evans, Lucretia A.	Bean Hill #12 on Map-Location Bean Hill Road Pg. 69-71
Evans, Mary F.	Bean Hill #12 on Map-Location Bean Hill Road Pg. 69-71
Ewer, Elizabeth	Jamestown #5 on Map-Location Jamestown Road overlooking Silver Lake Pg. 21-26
Ewer, Elizabeth	Jamestown #5 on Map-Location Jamestown Road overlooking Silver Lake Pg. 21-26
Ewer, Hiram E.	Jamestown #5 on Map-Location Jamestown Road overlooking Silver Lake Pg. 21-26
Ewer, James C.	Jamestown #5 on Map-Location Jamestown Road overlooking Silver Lake Pg. 21-26
Ewer, Samuel W.	Jamestown #5 on Map-Location Jamestown Road overlooking Silver Lake Pg. 21-26
Ewer, Samuel W. Sr.	Jamestown #5 on Map-Location Jamestown Road overlooking Silver Lake Pg. 21-26
Farrar, Jeduthan	Farrar #21 on Map-Location Province Road Pg. 104
Farrar, Jeduthan Sr.	Farrar #21 on Map-Location Province Road Pg. 104
Farrar, Israel	Farrar #21 on Map-Location Province Road Pg. 104
Farrar, Jeduthan Esq.	Farrar #21 on Map-Location Province Road Pg. 104
Farrar, Josiah	Farrar #21 on Map-Location Province Road Pg. 104
Farrar, Mary	Farrar #21 on Map-Location Province Road Pg. 104
Farrar, Sally	Farrar #21 on Map-Location Province Road Pg. 104
Fellows, Joseph	Perkins/Semple #9 on Map-Location Perkins Road Pg. 53-61
Fellows, Lyman B.	Perkins/Semple #9 on Map-Location Perkins Road Pg. 53-61
Fellows, Mary	Perkins/Semple #9 on Map-Location Perkins Road Pg. 53-61
Fellows, Sally	Perkins/Semple #9 on Map-Location Perkins Road Pg. 53-61
Fellows, Silvester	Perkins/Semple #9 on Map-Location Perkins Road Pg. 53-61
Fellows, Sylvia T.	Perkins/Semple #9 on Map-Location Perkins Road Pg. 53-61
Fellows, Thomas	Perkins/Semple #9 on Map-Location Perkins Road Pg. 53-61
Fifield, Benjamin	Perkins/Semple #9 on Map-Location Perkins Road Pg. 53-61
Fifield, Benjamin	Perkins/Semple #9 on Map-Location Perkins Road Pg. 53-61
Fifield, Sally	Perkins/Semple #9 on Map-Location Perkins Road Pg. 53-61
Fifield, Theodate B.	Perkins/Semple #9 on Map-Location Perkins Road Pg. 53-61

Fitts, Francina Batchelder	Highland #8 on Map-Location Church Street near Baptist Church Pg. 38-50
Folsom, Angeline	Highland #8 on Map-Location Church Street near Baptist Church Pg. 38-50
Folsom, Betsey	Perkins/Semple #9 on Map-Location Perkins Road Pg. 53-61
Folsom, Betsy	Lamprey #19 on Map-Location corner of Province & Durrell Mtn. Road Pg. 96 & 97
Folsom, Dorothy	Perkins/Semple #9 on Map-Location Perkins Road Pg. 53-61
Folsom, Dorothy	Perkins/Semple #9 on Map-Location Perkins Road Pg. 53-61
Folsom, Dudley	Perkins/Semple #9 on Map-Location Perkins Road Pg. 53-61
Folsom, Elbridge	Highland #8 on Map-Location Church Street near Baptist Church Pg. 38-50
Folsom, George S.	Perkins/Semple #9 on Map-Location Perkins Road Pg. 53-61
Folsom, Hannah M.	Folsom #20 on Map-Location Province Road across from Mtg. House Pg. 100 & 101
Folsom, Henry L.	Folsom #20 on Map-Location Province Road across from Mtg. House Pg. 100 & 101
Folsom, James	Perkins/Semple #9 on Map-Location Perkins Road Pg. 53-61
Folsom, Jerusha Cate	Perkins/Semple #9 on Map-Location Perkins Road Pg. 53-61
Folsom, John	Folsom #20 on Map-Location Province Road across from Mtg. House Pg. 100 & 101
Folsom, John	Lamprey #19 on Map-Location corner of Province & Durrell Mtn. Road Pg. 96 & 97
Folsom, Jonathan	Highland #8 on Map-Location Church Street near Baptist Church Pg. 38-50
Folsom, Joseph	Highland #8 on Map-Location Church Street near Baptist Church Pg. 38-50
Folsom, Lydia	Wolcott #18 on Map-Location Durrell Mtn. Road Pg. 92
Folsom, Mahaltte	Highland #8 on Map-Location Church Street near Baptist Church Pg. 38-50
Folsom, Mary	Lamprey #19 on Map-Location corner of Province & Durrell Mtn. Road Pg. 96 & 97
Folsom, Mary C.	Highland #8 on Map-Location Church Street near Baptist Church Pg. 38-50
Folsom, Mary C.	Perkins/Semple #9 on Map-Location Perkins Road Pg. 53-61
Folsom, Nancy	Perkins/Semple #9 on Map-Location Perkins Road Pg. 53-61
Folsom, Nathaniel	Perkins/Semple #9 on Map-Location Perkins Road Pg. 53-61
Folsom, Nathaniel G.	Perkins/Semple #9 on Map-Location Perkins Road Pg. 53-61
Folsom, Nicholas	Folsom #20 on Map-Location Province Road across from Mtg. House Pg. 100 & 101
Folsom, Nicholas	Folsom #20 on Map-Location Province Road across from Mtg. House Pg. 100 & 101
Folsom, Nicholas	Perkins/Semple #9 on Map-Location Perkins Road Pg. 53-61
Folsom, Peter G.	Perkins/Semple #9 on Map-Location Perkins Road Pg. 53-61
Folsom, Sally	Highland #8 on Map-Location Church Street near Baptist Church Pg. 38-50
Folsom, Sally Sweatt	Highland #8 on Map-Location Church Street near Baptist Church Pg. 38-50
Folsom, Stephen S.	Highland #8 on Map-Location Church Street near Baptist Church Pg. 38-50
Folsom, Thomas	Perkins/Semple #9 on Map-Location Perkins Road Pg. 53-61
Folsom, Thomas T.	Perkins/Semple #9 on Map-Location Perkins Road Pg. 53-61
Folsom, Lieut. Jona	Swallow #29 on Map-Location Young Road-Gilford Pg. 125 & 126
Forrest, Dorothy	Perkins/Semple #9 on Map-Location Perkins Road Pg. 53-61
Forrest, Flora Emily	Perkins/Semple #9 on Map-Location Perkins Road Pg. 53-61
Forrest, Hannah Gile	Perkins/Semple #9 on Map-Location Perkins Road Pg. 53-61
Forrest, Sidney	Perkins/Semple #9 on Map-Location Perkins Road Pg. 53-61
Foster, Mary F.	Jamestown #5 on Map-Location Jamestown Road overlooking Silver Lake Pg. 21-26

Foster, Alla E.	Jamestown #5 on Map-Location Jamestown Road overlooking Silver Lake Pg. 21-26
Foster, Amy J.	Jamestown #5 on Map-Location Jamestown Road overlooking Silver Lake Pg. 21-26
Foster, Charles H.R.	Jamestown #5 on Map-Location Jamestown Road overlooking Silver Lake Pg. 21-26
Foster, Elvina B.	Jamestown #5 on Map-Location Jamestown Road overlooking Silver Lake Pg. 21-26
Foster, Ester M.	Jamestown #5 on Map-Location Jamestown Road overlooking Silver Lake Pg. 21-26
Foster, Harvey J.	Jamestown #5 on Map-Location Jamestown Road overlooking Silver Lake Pg. 21-26
Foster, Hazel	Jamestown #5 on Map-Location Jamestown Road overlooking Silver Lake Pg. 21-26
Foster, John	Jamestown #5 on Map-Location Jamestown Road overlooking Silver Lake Pg. 21-26
Foster, John C.	Jamestown #5 on Map-Location Jamestown Road overlooking Silver Lake Pg. 21-26
Foster, Lizzie E.	Jamestown #5 on Map-Location Jamestown Road overlooking Silver Lake Pg. 21-26
Foster, Mabel	Jamestown #5 on Map-Location Jamestown Road overlooking Silver Lake Pg. 21-26
Foster, Marie	Jamestown #5 on Map-Location Jamestown Road overlooking Silver Lake Pg. 21-26
Foster, Orrin W.	Jamestown #5 on Map-Location Jamestown Road overlooking Silver Lake Pg. 21-26
Foster, Phebe	Jamestown #5 on Map-Location Jamestown Road overlooking Silver Lake Pg. 21-26
French, Deborah	Judkins/Hunt #6 on Map-Location corner of Union and Hurricane Road Pg. 29-31
French, George S.	Judkins/Hunt #6 on Map-Location corner of Union and Hurricane Road Pg. 29-31
French, Georgette	Judkins/Hunt #6 on Map-Location corner of Union and Hurricane Road Pg. 29-31
French, Israel	Judkins/Hunt #6 on Map-Location corner of Union and Hurricane Road Pg. 29-31
French, Mabel	Judkins/Hunt #6 on Map-Location corner of Union and Hurricane Road Pg. 29-31
French, Polly	Judkins/Hunt #6 on Map-Location corner of Union and Hurricane Road Pg. 29-31
French, Romanda	Judkins/Hunt #6 on Map-Location corner of Union and Hurricane Road Pg. 29-31
French, Ursula R.	Judkins/Hunt #6 on Map-Location corner of Union and Hurricane Road Pg. 29-31
Fuller, Eliza	Perkins/Semple #9 on Map-Location Perkins Road Pg. 53-61
Gale, Abigail	Highland #8 on Map-Location Church Street near Baptist Church Pg. 38-50
Gale, Abigail Morrison	Highland #8 on Map-Location Church Street near Baptist Church Pg. 38-50
Gale, Anna D. Randlett	Highland #8 on Map-Location Church Street near Baptist Church Pg. 38-50
Gale, Barthoneu	Highland #8 on Map-Location Church Street near Baptist Church Pg. 38-50
Gale, Daniel	Highland #8 on Map-Location Church Street near Baptist Church Pg. 38-50

Gale, Eliza M.	Highland #8 on Map-Location Church Street near Baptist Church Pg. 38-50
Gale, Infant	Highland #8 on Map-Location Church Street near Baptist Church Pg. 38-50
Gale, John M.	Highland #8 on Map-Location Church Street near Baptist Church Pg. 38-50
Gale, Lucia P. Badger	Highland #8 on Map-Location Church Street near Baptist Church Pg. 38-50
Gale, Lucinda	Highland #8 on Map-Location Church Street near Baptist Church Pg. 38-50
Gale, Susan B. Garland	Highland #8 on Map-Location Church Street near Baptist Church Pg. 38-50
Gale, William	Highland #8 on Map-Location Church Street near Baptist Church Pg. 38-50
Garmon, Louisa A. Folsom	Perkins/Semple #9 on Map-Location Perkins Road Pg. 53-61
Gerald,	Highland #8 on Map-Location Church Street near Baptist Church Pg. 38-50
Gile, Adelaide V.	Gile #3 on Map-Location Jamestown Road Pg. 9 & 10
Gile, Charles	Gile #3 on Map-Location Jamestown Road Pg. 9 & 10
Gile, Adelaide V.	Gile #3 on Map-Location Jamestown Road Pg. 9 & 10
Gile, Asa C. Jr.	Gile #3 on Map-Location Jamestown Road Pg. 9 & 10
Gile, Asa Cpt.	Gile #3 on Map-Location Jamestown Road Pg. 9 & 10
Gile, Maria	Gile #3 on Map-Location Jamestown Road Pg. 9 & 10
Gile, Mary	Gile #3 on Map-Location Jamestown Road Pg. 9 & 10
Gile, Mary J.	Gile #3 on Map-Location Jamestown Road Pg. 9 & 10
Gile, Mehitable M.	Gile #3 on Map-Location Jamestown Road Pg. 9 & 10
Gile, Sara J.	Gile #3 on Map-Location Jamestown Road Pg. 9 & 10
Gould, Isabella B.	Adams #4 on Map-Location Jamestown Road Pg. 13 & 14
Grant, Daniel F.	Perkins/Semple #9 on Map-Location Perkins Road Pg. 53-61
Hackett, Allan Joseph	Hackett #10 on Map-Location Hackett Road Pg. 64 & 65
Hackett, Charles Alfred Esq.	Hackett #10 on Map-Location Hackett Road Pg. 64 & 65
Hackett, Charles Warren DR.	Hackett #10 on Map-Location Hackett Road Pg. 64 & 65
Hackett, George Herbert	Hackett #10 on Map-Location Hackett Road Pg. 64 & 65
Hackett, Mary M. Allen	Bean Hill #12 on Map-Location Bean Hill Road Pg. 69-71
Hackett, Sophronia J.	Hackett #10 on Map-Location Hackett Road Pg. 64 & 65
Hadley, Almira F.	Folsom #20 on Map-Location Province Road across from Mtg. House Pg. 100 & 101
Hadley, Sarah	Hadley #15 on Map-Location Federal Street Pg. 80
Hadley, Susan G.	Hadley #15 on Map-Location Federal Street Pg. 80
Hall, Charles D.	Highland #8 on Map-Location Church Street near Baptist Church Pg. 38-50
Hall, Daniel	Highland #8 on Map-Location Church Street near Baptist Church Pg. 38-50
Hall, Harvey J.	Highland #8 on Map-Location Church Street near Baptist Church Pg. 38-50
Hall, Joseph P.	Highland #8 on Map-Location Church Street near Baptist Church Pg. 38-50
Hall, Julia A.	Highland #8 on Map-Location Church Street near Baptist Church Pg. 38-50
Hall, Lucinda B. Moulton	Highland #8 on Map-Location Church Street near Baptist Church Pg. 38-50
Hall, Washington L.	Highland #8 on Map-Location Church Street near Baptist Church Pg. 38-50
Harrington, Richard Daniel	Jamestown #5 on Map-Location Jamestown Road overlooking Silver Lake Pg. 21-26
Heath, Hannah B.	Perkins/Semple #9 on Map-Location Perkins Road Pg. 53-61
Heath, Josiah F.	Perkins/Semple #9 on Map-Location Perkins Road Pg. 53-61
Hill, Eliza A.	Dow #22 on Map-Location corner of Province Road and Hoadley Road Pg. 107
Hill, John S.	Highland #8 on Map-Location Church Street near Baptist Church Pg. 38-50
Hill, Sophia Cate Sawyer	Highland #8 on Map-Location Church Street near Baptist Church Pg. 38-50
Hillsgrove, Harriet Merrill	Perkins/Semple #9 on Map-Location Perkins Road Pg. 53-61
Hillsgrove, Hazen A.	Perkins/Semple #9 on Map-Location Perkins Road Pg. 53-61
Hollins, Hannah	Lamprey #19 on Map-Location corner of Province & Durrell Mtn. Road Pg. 96 & 97

Hunkins, Emeline	Highland #8 on Map-Location Church Street near Baptist Church Pg. 38-50
Hunkins, Frankie P.	Highland #8 on Map-Location Church Street near Baptist Church Pg. 38-50
Hunkins, Jacob	Highland #8 on Map-Location Church Street near Baptist Church Pg. 38-50
Hunt, Arthur L.	Perkins/Semple #9 on Map-Location Perkins Road Pg. 53-61
Hunt, Jacob	Jamestown #5 on Map-Location Jamestown Road overlooking Silver Lake Pg. 21-26
Hunt, Laura A. Mudgett	Perkins/Semple #9 on Map-Location Perkins Road Pg. 53-61
Hunt, Nancy	Jamestown #5 on Map-Location Jamestown Road overlooking Silver Lake Pg. 21-26
Hunt, Polly	Perkins/Semple #9 on Map-Location Perkins Road Pg. 53-61
Hurd MD, Edwin F.	Highland #8 on Map-Location Church Street near Baptist Church Pg. 38-50
Hurd, Boy	Highland #8 on Map-Location Church Street near Baptist Church Pg. 38-50
Hurd, Susan F.	Highland #8 on Map-Location Church Street near Baptist Church Pg. 38-50
Jackson, Abigail	Jackson #2 on Map-Location center of field Jamestown Road Pg. 77
Jackson, Daniel	Jackson #2 on Map-Location center of field Jamestown Road Pg. 77
Jackson, Elijah	Jackson #2 on Map-Location center of field Jamestown Road Pg. 77
Jackson, Hannah	Jackson #2 on Map-Location center of field Jamestown Road Pg. 77
James, Lucy	Perkins/Semple #9 on Map-Location Perkins Road Pg. 53-61
Jenness, John G.	Highland #8 on Map-Location Church Street near Baptist Church Pg. 38-50
Jenness, Mary J. Keaton	Highland #8 on Map-Location Church Street near Baptist Church Pg. 38-50
Johnson, Benjamin	Highland #8 on Map-Location Church Street near Baptist Church Pg. 38-50
Johnson, Betsy Webster	Highland #8 on Map-Location Church Street near Baptist Church Pg. 38-50
Johnstone, David	Highland #8 on Map-Location Church Street near Baptist Church Pg. 38-50
Johnstone, Esq. David	Highland #8 on Map-Location Church Street near Baptist Church Pg. 38-50
JJohnstone, Isaac	Highland #8 on Map-Location Church Street near Baptist Church Pg. 38-50
Johnstone, Lydia	Highland #8 on Map-Location Church Street near Baptist Church Pg. 38-50
Judkins, Abigail S.	Judkins/Hunt #6 on Map-Location corner of Union and Hurricane Road Pg. 29-31
Judkins, George R.	Judkins/Hunt #6 on Map-Location corner of Union and Hurricane Road Pg. 29-31
Judkins, Josiah	Judkins/Hunt #6 on Map-Location corner of Union and Hurricane Road Pg. 29-31
Judkins, Lewis C.	Judkins/Hunt #6 on Map-Location corner of Union and Hurricane Road Pg. 29-31
Judkins, Mary	Judkins/Hunt #6 on Map-Location corner of Union and Hurricane Road Pg. 29-31
Judkins, True T.	Judkins/Hunt #6 on Map-Location corner of Union and Hurricane Road Pg. 29-31
Keaton, George A.	Highland #8 on Map-Location Church Street near Baptist Church Pg. 38-50
Kilborn, Julia Ann Ford	Highland #8 on Map-Location Church Street near Baptist Church Pg. 38-50
Kilborn, William Henry	Highland #8 on Map-Location Church Street near Baptist Church Pg. 38-50
Kimball, Clara	Perkins/Semple #9 on Map-Location Perkins Road Pg. 53-61
Kimball, Grace	Perkins/Semple #9 on Map-Location Perkins Road Pg. 53-61
Kimball, Hannah D.	Perkins/Semple #9 on Map-Location Perkins Road Pg. 53-61
Kimball, Obediah H.	Perkins/Semple #9 on Map-Location Perkins Road Pg. 53-61
Kimball, Ruth	Perkins/Semple #9 on Map-Location Perkins Road Pg. 53-61
Ladd, Barbara	Highland #8 on Map-Location Church Street near Baptist Church Pg. 38-50
Ladd, Benjamin F.	Highland #8 on Map-Location Church Street near Baptist Church Pg. 38-50
Ladd, Franklin J.	Highland #8 on Map-Location Church Street near Baptist Church Pg. 38-50

Ladd, Henry J.	Highland #8 on Map-Location Church Street near Baptist Church Pg. 38-50
Ladd, Henry S.	Highland #8 on Map-Location Church Street near Baptist Church Pg. 38-50
Ladd, John A.	Highland #8 on Map-Location Church Street near Baptist Church Pg. 38-50
Ladd, Josiah	Highland #8 on Map-Location Church Street near Baptist Church Pg. 38-50
Ladd, Mary M.C.	Highland #8 on Map-Location Church Street near Baptist Church Pg. 38-50
Ladd, Polly	Highland #8 on Map-Location Church Street near Baptist Church Pg. 38-50
Lakeman, Ann E. Twombly	Highland #8 on Map-Location Church Street near Baptist Church Pg. 38-50
Lakeman, Benjamin	Highland #8 on Map-Location Church Street near Baptist Church Pg. 38-50
Lakeman, Daniel	Highland #8 on Map-Location Church Street near Baptist Church Pg. 38-50
Lakeman, Mary A.	Highland #8 on Map-Location Church Street near Baptist Church Pg. 38-50
Lakeman, Sarah F.	Highland #8 on Map-Location Church Street near Baptist Church Pg. 38-50
Lamprey, Arthur H.	Lamprey #19 on Map-Location corner of Province & Durrell Mtn. Road Pg. 96 & 97
Lamprey, Asa	Lamprey #19 on Map-Location corner of Province & Durrell Mtn. Road Pg. 96 & 97
Lamprey, Emma J.	Lamprey #19 on Map-Location corner of Province & Durrell Mtn. Road Pg. 96 & 97
Lamprey, John	Lamprey #19 on Map-Location corner of Province & Durrell Mtn. Road Pg. 96 & 97
Lamprey, John F.	Highland #8 on Map-Location Church Street near Baptist Church Pg. 38-50
Lamprey, Laura O.	Lamprey #19 on Map-Location corner of Province & Durrell Mtn. Road Pg. 96 & 97
Lamprey, Lydia A.	Highland #8 on Map-Location Church Street near Baptist Church Pg. 38-50
Lamprey, Maria F.	Highland #8 on Map-Location Church Street near Baptist Church Pg. 38-50
Lamprey, Mehitable	Highland #8 on Map-Location Church Street near Baptist Church Pg. 38-50
Lamprey, Nellie Bird	Lamprey #19 on Map-Location corner of Province & Durrell Mtn. Road Pg. 96 & 97
Lamprey, Sarah A.	Lamprey #19 on Map-Location corner of Province & Durrell Mtn. Road Pg. 96 & 97
Lane, Annie	Highland #8 on Map-Location Church Street near Baptist Church Pg. 38-50
Lane, Hannah H. Willard	Highland #8 on Map-Location Church Street near Baptist Church Pg. 38-50
Lang, John O.	Highland #8 on Map-Location Church Street near Baptist Church Pg. 38-50
Leavitt, Arvilla	Leavitt #17 on Map-Location Leavitt Road inside Orchard Pg. 88-90
Leavitt, Betsey P.	Leavitt #17 on Map-Location Leavitt Road inside Orchard Pg. 88-90
Leavitt, Clara J.	Leavitt #17 on Map-Location Leavitt Road inside Orchard Pg. 88-90
Leavitt, Eleanor	Leavitt #17 on Map-Location Leavitt Road inside Orchard Pg. 88-90
Leavitt, Francis Ann	Leavitt #17 on Map-Location Leavitt Road inside Orchard Pg. 88-90
Leavitt, George F.	Leavitt #17 on Map-Location Leavitt Road inside Orchard Pg. 88-90
Leavitt, Gertrude	Leavitt #17 on Map-Location Leavitt Road inside Orchard Pg. 88-90
Leavitt, Hannah	Leavitt #17 on Map-Location Leavitt Road inside Orchard Pg. 88-90
Leavitt, Jeremiah	Leavitt #17 on Map-Location Leavitt Road inside Orchard Pg. 88-90
Leavitt, John	Leavitt #17 on Map-Location Leavitt Road inside Orchard Pg. 88-90
Leavitt, Joseph S.	Leavitt #17 on Map-Location Leavitt Road inside Orchard Pg. 88-90
Leavitt, Lewis S.	Leavitt #17 on Map-Location Leavitt Road inside Orchard Pg. 88-90
Leavitt, Mary C.	Gile #3 on Map-Location Jamestown Road Pg. 9 & 10
Leavitt, Noah Esq.	Leavitt #17 on Map-Location Leavitt Road inside Orchard Pg. 88-90
Leavitt, Rachel	Leavitt #17 on Map-Location Leavitt Road inside Orchard Pg. 88-90
Leavitt, Sally	Leavitt #17 on Map-Location Leavitt Road inside Orchard Pg. 88-90
Leighton, A.D.	Highland #8 on Map-Location Church Street near Baptist Church Pg. 38-50

Leighton, Mary J.	Highland #8 on Map-Location Church Street near Baptist Church Pg. 38-50
Leighton, May	Highland #8 on Map-Location Church Street near Baptist Church Pg. 38-50
Leighton, Nellie	Highland #8 on Map-Location Church Street near Baptist Church Pg. 38-50
Leighton, Olive	Highland #8 on Map-Location Church Street near Baptist Church Pg. 38-50
Leonard, Henry W.	Dow #22 on Map-Location corner of Province Road & Hoadley Road Pg. 107
Leonard, J.O.	Dow #22 on Map-Location corner of Province Road & Hoadley Road Pg. 107
Leonard, Sarah	Dow #22 on Map-Location corner of Province Road & Hoadley Road Pg. 107
Libby, George W.	Leavitt #17 on Map-Location Leavitt Road inside Orchard Pg. 88-90
Love E.J.	Jackson #2 on Map-Location center of field Jamestown Road Pg. 77
Love, John G.	Jackson #2 on Map-Location center of field Jamestown Road Pg. 77
Love, Samuel	Jackson #2 on Map-Location center of field Jamestown Road Pg. 77
Lyford, Francis	Bean Hill #12 on Map-Location Bean Hill Road Pg. 69-71
Lyford, Mary	Bean Hill #12 on Map-Location Bean Hill Road Pg. 69-71
M.R.	Randlett #23 on Map-Location Plummer Hill Road Pg. 110 & 111
Mason, Caroline C.	Highland #8 on Map-Location Church Street near Baptist Church Pg. 38-50
Mason, John C.	Highland #8 on Map-Location Church Street near Baptist Church Pg. 38-50
Missing Stone	Page #14 on Map-Location Lamprey Road Pg. 77
Moody, Dorothy	Highland #8 on Map-Location Church Street near Baptist Church Pg. 38-50
Moody, Eliza S.	Highland #8 on Map-Location Church Street near Baptist Church Pg. 38-50
Moody, John	Highland #8 on Map-Location Church Street near Baptist Church Pg. 38-50
Mooney, Lillian N.	Bean Hill #12 on Map-Location Bean Hill Road Pg. 69-71
Morrill, Benjamin	Jamestown #5 on Map-Location Jamestown Road overlooking Silver Lake Pg. 21-26
Morrill, Benjamin P.	Jamestown #5 on Map-Location Jamestown Road overlooking Silver Lake Pg. 21-26
Morrill, Charlotte S.	Jamestown #5 on Map-Location Jamestown Road overlooking Silver Lake Pg. 21-26
Morrill, Daniel	Jamestown #5 on Map-Location Jamestown Road overlooking Silver Lake Pg. 21-26
Morrill, Daniel G.	Jamestown #5 on Map-Location Jamestown Road overlooking Silver Lake Pg. 21-26
Morrill, Elizabeth	Jamestown #5 on Map-Location Jamestown Road overlooking Silver Lake Pg. 21-26
Morrill, Elizabeth	Jamestown #5 on Map-Location Jamestown Road overlooking Silver Lake Pg. 21-26
Morrill, Filinda (Weeks)	Jamestown #5 on Map-Location Jamestown Road overlooking Silver Lake Pg. 21-26
Morrill, Hannah D.	Jamestown #5 on Map-Location Jamestown Road overlooking Silver Lake Pg. 21-26
Morrill, Josiah Robinson	Jamestown #5 on Map-Location Jamestown Road overlooking Silver Lake Pg. 21-26
Morrill, Levi	Jamestown #5 on Map-Location Jamestown Road overlooking Silver Lake Pg. 21-26
Morrill, Levi W.	Jamestown #5 on Map-Location Jamestown Road overlooking Silver Lake Pg. 21-26
Moulton, Dale Arthur	Moulton #30 on Map-Location Hackett Road Pg. 128
Moulton, James S.	Judkins/Hunt #6 on Map-Location corner of Union and Hurricane Road Pg. 29-31
Moulton, Not Listed	Jamestown #5 on Map-Location Jamestown Road overlooking Silver Lake Pg. 21-26

Moulton, Not Listed	Jamestown #5 on Map-Location Jamestown Road overlooking Silver Lake Pg. 21-26
Moulton, Thelma Cookson	Moulton #30 on Map-Location Hackett Road Pg. 128
Moulton, Richard	Moulton #30 on Map-Location Hackett Road Pg. 128
Mudget, Betsey	Bean Hill #12 on Map-Location Bean Hill Road Pg. 69-71
Mudgett, Aurthur	Perkins/Semple #9 on Map-Location Perkins Road Pg. 53-61
Mudgett, Boy	Perkins/Semple #9 on Map-Location Perkins Road Pg. 53-61
Mudgett, Edward	Perkins/Semple #9 on Map-Location Perkins Road Pg. 53-61
Mudgett, Edward Livingston	Perkins/Semple #9 on Map-Location Perkins Road Pg. 53-61
Mudgett, Judith	Perkins/Semple #9 on Map-Location Perkins Road Pg. 53-61
Mudgett, Judith S.	Perkins/Semple #9 on Map-Location Perkins Road Pg. 53-61
Mudgett, Mary	Perkins/Semple #9 on Map-Location Perkins Road Pg. 53-61
Mudgett, Mary C.	Perkins/Semple #9 on Map-Location Perkins Road Pg. 53-61
Nelson, Belinda Tilton	Highland #8 on Map-Location Church Street near Baptist Church Pg. 38-50
Nelson, Carl L.	Highland #8 on Map-Location Church Street near Baptist Church Pg. 38-50
Nelson, Harold S.	Highland #8 on Map-Location Church Street near Baptist Church Pg. 38-50
Nelson, Irene	Highland #8 on Map-Location Church Street near Baptist Church Pg. 38-50
Nelson, J.S.	Highland #8 on Map-Location Church Street near Baptist Church Pg. 38-50
Nelson, John S.	Highland #8 on Map-Location Church Street near Baptist Church Pg. 38-50
Nelson, Nellie B.	Highland #8 on Map-Location Church Street near Baptist Church Pg. 38-50
Nelson, Orra J.	Highland #8 on Map-Location Church Street near Baptist Church Pg. 38-50
Norris,	Highland #8 on Map-Location Church Street near Baptist Church Pg. 38-50
Norris, Theodate	Highland #8 on Map-Location Church Street near Baptist Church Pg. 38-50
Nutting, Emeline	Young #16 on Map-Location Plummer Hill Road Pg.83-85
Nutting, George Eugene	Young #16 on Map-Location Plummer Hill Road Pg.83-85
Nutting, Thomas E.	Young #16 on Map-Location Plummer Hill Road Pg.83-85
Osgood, Issac	Perkins/Semple #9 on Map-Location Perkins Road Pg. 53-61
Osgood, Melvina A.	Perkins/Semple #9 on Map-Location Perkins Road Pg. 53-61
Osgood, Polly	Perkins/Semple #9 on Map-Location Perkins Road Pg. 53-61
Page, Fisher A.	Highland #8 on Map-Location Church Street near Baptist Church Pg. 38-50
Page, Judith	Page #14 on Map-Location Lamprey Road Pg. 77
Page, Moses	Page #14 on Map-Location Lamprey Road Pg. 77
Page, Rebecca	Page #14 on Map-Location Lamprey Road Pg. 77
Page, Susan	Page #14 on Map-Location Lamprey Road Pg. 77
Page, Susan S. Sweatt	Highland #8 on Map-Location Church Street near Baptist Church Pg. 38-50
Paige, Jethro K.	Highland #8 on Map-Location Church Street near Baptist Church Pg. 38-50
Parsons, Eliza-Cenotaph memorial	Wolcott #18 on Map-Location Durrell Mtn. Road Pg. 92
Parsons, John	Wolcott #18 on Map-Location Durrell Mtn. Road Pg. 92
Parsons, John	Wolcott #18 on Map-Location Durrell Mtn. Road Pg. 92
Parsons, John-Cenotaph memorial	Wolcott #18 on Map-Location Durrell Mtn. Road Pg. 92
Parsons, Judith	Wolcott #18 on Map-Location Durrell Mtn. Road Pg. 92
Parsons, Lydia-Cenotaph memorial	Wolcott #18 on Map-Location Durrell Mtn. Road Pg. 92
Parsons, Sarah-Cenotaph memorial	Wolcott #18 on Map-Location Durrell Mtn. Road Pg. 92
Parsons, William Rev.-Cenotaph memorial	Wolcott #18 on Map-Location Durrell Mtn. Road Pg. 92
Payne, Arthur	Highland #8 on Map-Location Church Street near Baptist Church Pg. 38-50
Payne, Charles	Highland #8 on Map-Location Church Street near Baptist Church Pg. 38-50
Payne, Deborah	Highland #8 on Map-Location Church Street near Baptist Church Pg. 38-50
Pearsons, John C.	Perkins/Semple #9 on Map-Location Perkins Road Pg. 53-61

Pearsons, Mary J.	Perkins/Semple #9 on Map-Location Perkins Road Pg. 53-61
Peaslee, Ernest P.	Perkins/Semple #9 on Map-Location Perkins Road Pg. 53-61
Peaslee, Hattie C.	Perkins/Semple #9 on Map-Location Perkins Road Pg. 53-61
Peaslee, Katey P.	Perkins/Semple #9 on Map-Location Perkins Road Pg. 53-61
Perkins, Albert E.	Jamestown #5 on Map-Location Jamestown Road overlooking Silver Lake Pg. 21-26
Perkins, Elizabeth	Highland #8 on Map-Location Church Street near Baptist Church Pg. 38-50
Perkins, Lt. Jonathan	Highland #8 on Map-Location Church Street near Baptist Church Pg. 38-50
Perkins, Mary A.	Perkins/Semple #9 on Map-Location Perkins Road Pg. 53-61
Perkins, Peter	Perkins/Semple #9 on Map-Location Perkins Road Pg. 53-61
Perkins, Sally	Highland #8 on Map-Location Church Street near Baptist Church Pg. 38-50
Pettingill, Eleva	Perkins/Semple #9 on Map-Location Perkins Road Pg. 53-61
Piper, Ahira B.	Highland #8 on Map-Location Church Street near Baptist Church Pg. 38-50
Piper, E. Brooks	Highland #8 on Map-Location Church Street near Baptist Church Pg. 38-50
Piper, Elizabeth Barney	Highland #8 on Map-Location Church Street near Baptist Church Pg. 38-50
Piper, Elmer I.	Highland #8 on Map-Location Church Street near Baptist Church Pg. 38-50
Piper, Ernest K.	Highland #8 on Map-Location Church Street near Baptist Church Pg. 38-50
Piper, Fred H.	Highland #8 on Map-Location Church Street near Baptist Church Pg. 38-50
Piper, Hannah F.	Highland #8 on Map-Location Church Street near Baptist Church Pg. 38-50
Piper, Isaiah	Highland #8 on Map-Location Church Street near Baptist Church Pg. 38-50
Piper, Leita Fuller	Highland #8 on Map-Location Church Street near Baptist Church Pg. 38-50
Piper, Sarah Kilborn	Highland #8 on Map-Location Church Street near Baptist Church Pg. 38-50
Piper, Stephen	Highland #8 on Map-Location Church Street near Baptist Church Pg. 38-50
Prescott, Col. Dudley	Prescott #24 on Map-Location Bishop Rd. first Entrance in Trailer Park Pg. 114 & 115
Prescott, Horatio G.	Prescott #24 on Map-Location Bishop Rd. first Entrance in Trailer Park Pg. 114 & 115
Prescott, Leah	Prescott #24 on Map-Location Bishop Rd. first Entrance in Trailer Park Pg. 114 & 115
Prescott, Martha	Prescott #24 on Map-Location Bishop Rd. first Entrance in Trailer Park Pg. 114 & 115
Prescott, Sarah	Highland #8 on Map-Location Church Street near Baptist Church Pg. 38-50
Prescott, Susan	Highland #8 on Map-Location Church Street near Baptist Church Pg. 38-50
Prescott, William	Highland #8 on Map-Location Church Street near Baptist Church Pg. 38-50
Randlett, Dorothy	Randlett #23 on Map-Location Plummer Hill Pg. 110 & 111
Randlett, Josiah	Randlett #23 on Map-Location Plummer Hill Pg. 110 & 111
Randlett, Polly	Randlett #23 on Map-Location Plummer Hill Pg. 110 & 111
Rayno, Pearl L.	Leavitt #17 on Map-Location Leavitt Road inside Orchard Pg. 88-90
Rhodes, Ira W.	Highland #8 on Map-Location Church Street near Baptist Church Pg. 38-50
Rhodes, Viola P.	Highland #8 on Map-Location Church Street near Baptist Church Pg. 38-50
Roberts, John C.	Highland #8 on Map-Location Church Street near Baptist Church Pg. 38-50
Robinson, Abigal	Jamestown #5 on Map-Location Jamestown Road overlooking Silver Lake Pg. 21-26
Robinson, Daniel T.	Jamestown #5 on Map-Location Jamestown Road overlooking Silver Lake Pg. 21-26
Robinson, Janet T.	Jamestown #5 on Map-Location Jamestown Road overlooking Silver Lake Pg. 21-26
Robinson, Naomi S.	Jamestown #5 on Map-Location Jamestown Road overlooking Silver Lake Pg. 21-26

Rollins, Mary A.W.	Hadley #15 on Map-Location Federal Street Pg. 80
Rowe, Ezekiel	Leavitt #17 on Map-Location Leavitt Road inside Orchard Pg. 88-90
Rown, Flora A.	Jamestown #5 on Map-Location Jamestown Road overlooking Silver Lake Pg. 21-26
Rundlett, Infant	Randlett #23 on Map-Location Plummer Hill Pg. 110 & 111
Rundlett, John	Randlett #23 on Map-Location Plummer Hill Pg. 110 & 111
Rundlett, Josiah	Randlett #23 on Map-Location Plummer Hill Pg. 110 & 111
Rundlett, Laura	Randlett #23 on Map-Location Plummer Hill Pg. 110 & 111
Runels, Sophia	Leavitt #17 on Map-Location Leavitt Road inside Orchard Pg. 88-90
Russell, Amos	Highland #8 on Map-Location Church Street near Baptist Church Pg. 38-50
Russell, Benjamin F.	Highland #8 on Map-Location Church Street near Baptist Church Pg. 38-50
Russell, Elsa S.	Highland #8 on Map-Location Church Street near Baptist Church Pg. 38-50
Russell, Mary B.	Highland #8 on Map-Location Church Street near Baptist Church Pg. 38-50
Russell, Noah E.	Highland #8 on Map-Location Church Street near Baptist Church Pg. 38-50
Russell, William C.	Highland #8 on Map-Location Church Street near Baptist Church Pg. 38-50
Sanborn	Weymouth #11 on Map-Location Brown Hill Road Pg. 67
Sanborn, Abbie G.	Highland #8 on Map-Location Church Street near Baptist Church Pg. 38-50
Sanborn, Almira T.	Jamestown #5 on Map-Location Jamestown Road overlooking Silver Lake Pg. 21-26
Sanborn, Ann E.	Highland #8 on Map-Location Church Street near Baptist Church Pg. 38-50
Sanborn, Aretas	Folsom #20 on Map-Location Province Road across from Mtg. House Pg. 100 & 101
Sanborn, Coffin	Bean Hill #12 on Map-Location Bean Hill Road Pg. 69-71
Sanborn, Deborah S.	Lamprey #19 on Map-Location corner of Province and Durrell Mtn. Road Pg. 96 & 97
Sanborn, Dorothy	Folsom #20 on Map-Location Province Road across from Mtg. House Pg. 100 & 101
Sanborn, Edwin	Folsom #20 on Map-Location Province Road across from Mtg. House Pg. 100 & 101
Sanborn, Eliza N.	Jamestown #5 on Map-Location Jamestown Road overlooking Silver Lake Pg. 21-26
Sanborn, Ella E. Stockbridge	Highland #8 on Map-Location Church Street near Baptist Church Pg. 38-50
Sanborn, F. Belle	Highland #8 on Map-Location Church Street near Baptist Church Pg. 38-50
Sanborn, Fanny	Bean Hill #12 on Map-Location Bean Hill Road Pg. 69-71
Sanborn, Francis	Folsom #20 on Map-Location Province Road across from Mtg. House Pg. 100 & 101
Sanborn, Freddie	Highland #8 on Map-Location Church Street near Baptist Church Pg. 38-50
Sanborn, Huldah	Lamprey #19 on Map-Location corner of Province and Durrell Mtn. Road Pg. 96 & 97
Sanborn, Isaiah H.	Highland #8 on Map-Location Church Street near Baptist Church Pg. 38-50
Sanborn, Alvah	Highland #8 on Map-Location Church Street near Baptist Church Pg. 38-50
Sanborn, Jeremiah P.	Highland #8 on Map-Location Church Street near Baptist Church Pg. 38-50
Sanborn, John	Highland #8 on Map-Location Church Street near Baptist Church Pg. 38-50
Sanborn, Jonatha	Bean Hill #12 on Map-Location Bean Hill Road Pg. 69-71
Sanborn, Lavina C.	Highland #8 on Map-Location Church Street near Baptist Church Pg. 38-50
Sanborn, Lena B.	Highland #8 on Map-Location Church Street near Baptist Church Pg. 38-50
Sanborn, Louisa	Highland #8 on Map-Location Church Street near Baptist Church Pg. 38-50
Sanborn, Lowell	Highland #8 on Map-Location Church Street near Baptist Church Pg. 38-50
Sanborn, Lowell	Highland #8 on Map-Location Church Street near Baptist Church Pg. 38-50

Sanborn, Luella M.	Highland #8 on Map-Location Church Street near Baptist Church Pg. 38-50
Sanborn, Mariam	Highland #8 on Map-Location Church Street near Baptist Church Pg. 38-50
Sanborn, Mary	Bean Hill #12 on Map-Location Bean Hill Road Pg. 69-71
Sanborn, Nancy	Highland #8 on Map-Location Church Street near Baptist Church Pg. 38-50
Sanborn, Nancy M.	Highland #8 on Map-Location Church Street near Baptist Church Pg. 38-50
Sanborn, Narcissa	Bean Hill #12 on Map-Location Bean Hill Road Pg. 69-71
Sanborn, Oliver	Highland #8 on Map-Location Church Street near Baptist Church Pg. 38-50
Sanborn, Richard	Jamestown #5 on Map-Location Jamestown Road overlooking Silver Lake Pg. 21-26
Sanborn, Ruth	Folsom #20 on Map-Location Province Road across from Mtg. House Pg. 100 & 101
Sanborn, Sarah A. Bean	Highland #8 on Map-Location Church Street near Baptist Church Pg. 38-50
Sanborn, Thomas J.	Highland #8 on Map-Location Church Street near Baptist Church Pg. 38-50
Sanborn, Walter L.	Highland #8 on Map-Location Church Street near Baptist Church Pg. 38-50
Sanborn, William	Folsom #20 on Map-Location Province Road across from Mtg. House Pg. 100 & 101
Sanborn, William	Folsom #20 on Map-Location Province Road across from Mtg. House Pg. 100 & 101
Sargent, Annie Collins	Highland #8 on Map-Location Church Street near Baptist Church Pg. 38-50
Sargent, Arthur G.	Jamestown #5 on Map-Location Jamestown Road overlooking Silver Lake Pg. 21-26
Sargent, Clara E. Thompson	Highland #8 on Map-Location Church Street near Baptist Church Pg. 38-50
Sargent, Flavia Dunklee	Jamestown #5 on Map-Location Jamestown Road overlooking Silver Lake Pg. 21-26
Sargent, Frank S.	Highland #8 on Map-Location Church Street near Baptist Church Pg. 38-50
Sargent, Moses B.	Highland #8 on Map-Location Church Street near Baptist Church Pg. 38-50
Sargent, Olin T.	Highland #8 on Map-Location Church Street near Baptist Church Pg. 38-50
Sawyer, Charles S.	Highland #8 on Map-Location Church Street near Baptist Church Pg. 38-50
Sawyer, David	Highland #8 on Map-Location Church Street near Baptist Church Pg. 38-50
Sawyer, Hannah	Highland #8 on Map-Location Church Street near Baptist Church Pg. 38-50
Sawyer, Helen R.	Highland #8 on Map-Location Church Street near Baptist Church Pg. 38-50
Sawyer, James	Highland #8 on Map-Location Church Street near Baptist Church Pg. 38-50
Sawyer, Jeremiah	Highland #8 on Map-Location Church Street near Baptist Church Pg. 38-50
Sawyer, Lucy C.	Highland #8 on Map-Location Church Street near Baptist Church Pg. 38-50
Sawyer, Maribah	Highland #8 on Map-Location Church Street near Baptist Church Pg. 38-50
Sawyer, Mary A.	Highland #8 on Map-Location Church Street near Baptist Church Pg. 38-50
Sawyer, mary A.	Highland #8 on Map-Location Church Street near Baptist Church Pg. 38-50
Sawyer, Matilda O.	Highland #8 on Map-Location Church Street near Baptist Church Pg. 38-50
Sawyer, Roscoe C.	Highland #8 on Map-Location Church Street near Baptist Church Pg. 38-50
Saywood, Ethelbert	Woodman #7 on Map-Location Union Road Pg. 34 & 35
Saywood, Harry W.	Woodman #7 on Map-Location Union Road Pg. 34 & 35
Saywood, Joseph	Woodman #7 on Map-Location Union Road Pg. 34 & 35
Saywood, Mary J.	Woodman #7 on Map-Location Union Road Pg. 34 & 35
Seavey, Moses O.	Highland #8 on Map-Location Church Street near Baptist Church Pg. 38-50
Seavey, Sarah B.	Highland #8 on Map-Location Church Street near Baptist Church Pg. 38-50
Severance, Betha B.	Highland #8 on Map-Location Church Street near Baptist Church Pg. 38-50
Severance, E.G.	Highland #8 on Map-Location Church Street near Baptist Church Pg. 38-50
Severance, Myrtie B. Town	Highland #8 on Map-Location Church Street near Baptist Church Pg. 38-50
Shepard, Abbie R.	Highland #8 on Map-Location Church Street near Baptist Church Pg. 38-50

Shepard, Calvin	Highland #8 on Map-Location Church Street near Baptist Church Pg. 38-50
Shepard, Calvin W.	Highland #8 on Map-Location Church Street near Baptist Church Pg. 38-50
Shepard, Deacon William H.	Highland #8 on Map-Location Church Street near Baptist Church Pg. 38-50
Shepard, Mahala	Highland #8 on Map-Location Church Street near Baptist Church Pg. 38-50
Shepard, Mary E. Mason	Highland #8 on Map-Location Church Street near Baptist Church Pg. 38-50
Shepard, Mary F.	Highland #8 on Map-Location Church Street near Baptist Church Pg. 38-50
Shepard, Winnifred H.	Highland #8 on Map-Location Church Street near Baptist Church Pg. 38-50
Shirley, Andrew	Jamestown #5 on Map-Location Jamestown Road overlooking Silver Lake Pg. 21-26
Shirley, Dolly	Jamestown #5 on Map-Location Jamestown Road overlooking Silver Lake Pg. 21-26
Shirley, Stephen D.	Jamestown #5 on Map-Location Jamestown Road overlooking Silver Lake Pg. 21-26
Shuman, Max	Chertok #23 on Map-Location Shaker Road Pg. 119 & 120
Sleeper, Elizabeth	Highland #8 on Map-Location Church Street near Baptist Church Pg. 38-50
Sleeper, Mercy A.	Highland #8 on Map-Location Church Street near Baptist Church Pg. 38-50
Sleeper, Rev. H.S.	Highland #8 on Map-Location Church Street near Baptist Church Pg. 38-50
Small, Albert H.	Page #14 on Map-Location Lamprey Road Pg. 77
Small, Cynthia	Page #14 on Map-Location Lamprey Road Pg. 77
Small, Hannah	Page #14 on Map-Location Lamprey Road Pg. 77
Small, Ira P.	Page #14 on Map-Location Lamprey Road Pg. 77
Small, Joseph	Page #14 on Map-Location Lamprey Road Pg. 77
Small, Marietta	Page #14 on Map-Location Lamprey Road Pg. 77
Small, Mary Ann	Page #14 on Map-Location Lamprey Road Pg. 77
Smith, Andrew H.	Perkins/Semple #9 on Map-Location Perkins Road Pg. 53-61
Smith, Asa K.	Perkins/Semple #9 on Map-Location Perkins Road Pg. 53-61
Smith, Carl L.	Perkins/Semple #9 on Map-Location Perkins Road Pg. 53-61
Smith, Charles "PAPA" E.	Perkins/Semple #9 on Map-Location Perkins Road Pg. 53-61
Smith, Charles W.	Perkins/Semple #9 on Map-Location Perkins Road Pg. 53-61
Smith, Edward	Adams #4 on Map-Location Jamestown Road Pg. 13 & 14
Smith, Edward	Adams #4 on Map-Location Jamestown Road Pg. 13 & 14
Smith, Freddie K.	Perkins/Semple #9 on Map-Location Perkins Road Pg. 53-61
Smith, Hannah K.	Perkins/Semple #9 on Map-Location Perkins Road Pg. 53-61
Smith, Hiram B.	Perkins/Semple #9 on Map-Location Perkins Road Pg. 53-61
Smith, Juan	Leavitt #17 on Map-Location Leavitt Road inside Orchard Pg. 88-90
Smith, Laura a. Worthen	Perkins/Semple #9 on Map-Location Perkins Road Pg. 53-61
Smith, Lulu Belle	Perkins/Semple #9 on Map-Location Perkins Road Pg. 53-61
Smith, M. Burt	Perkins/Semple #9 on Map-Location Perkins Road Pg. 53-61
Smith, Mabel F.	Perkins/Semple #9 on Map-Location Perkins Road Pg. 53-61
Smith, Mary E. Page Duso	Highland #8 on Map-Location Church Street near Baptist Church Pg. 38-50
Southard, Clara E. Nelson	Highland #8 on Map-Location Church Street near Baptist Church Pg. 38-50
Spiller, Mary Ann	Spiller #28 on Map-Location Province Rd. in Field behind Patten Residence Pg. 128
Stevens, Adams C.	Highland #8 on Map-Location Church Street near Baptist Church Pg. 38-50
Stevens, Deborah	Judkins/Hunt #6 on Map-Location corner of Union & Hurricane Road Pg. 29-31
Stevens, George K.	Judkins/Hunt #6 on Map-Location corner of Union & Hurricane Road Pg. 29-31
Strock, J. Merton	Jamestown #5 on Map-Location Jamestown Road overlooking Silver Lake Pg. 21-26
Strock, Lucy M.	Jamestown #5 on Map-Location Jamestown Road overlooking Silver Lake Pg.

	21-26
Swain, Amoretta B.	Highland #8 on Map-Location Church Street near Baptist Church Pg. 38-50
Swain, Charles R.	Highland #8 on Map-Location Church Street near Baptist Church Pg. 38-50
Swain, Deacon Benjamin	Highland #8 on Map-Location Church Street near Baptist Church Pg. 38-50
Swain, Lena Bell	Highland #8 on Map-Location Church Street near Baptist Church Pg. 38-50
Sawin, Mary ?? Swett	Highland #8 on Map-Location Church Street near Baptist Church Pg. 38-50
Swain, Phillip O.	Highland #8 on Map-Location Church Street near Baptist Church Pg. 38-50
Swain, Rachel	Highland #8 on Map-Location Church Street near Baptist Church Pg. 38-50
Swain, Samuel Oakleigh	Highland #8 on Map-Location Church Street near Baptist Church Pg. 38-50
Sweat, Elizabeth	Highland #8 on Map-Location Church Street near Baptist Church Pg. 38-50
Sweat, Judith	Highland #8 on Map-Location Church Street near Baptist Church Pg. 38-50
Sweatt, Adeline	Highland #8 on Map-Location Church Street near Baptist Church Pg. 38-50
Sweatt, Betsey Young	Highland #8 on Map-Location Church Street near Baptist Church Pg. 38-50
Sweatt, Cora A.	Highland #8 on Map-Location Church Street near Baptist Church Pg. 38-50
Sweatt, Daniel	Highland #8 on Map-Location Church Street near Baptist Church Pg. 38-50
Sweatt, Dustin	Highland #8 on Map-Location Church Street near Baptist Church Pg. 38-50
Sweatt, Dustin C.	Highland #8 on Map-Location Church Street near Baptist Church Pg. 38-50
Sweatt, Elisha	Highland #8 on Map-Location Church Street near Baptist Church Pg. 38-50
Sweatt, Eunice H.	Highland #8 on Map-Location Church Street near Baptist Church Pg. 38-50
Sweatt, Frank P.	Highland #8 on Map-Location Church Street near Baptist Church Pg. 38-50
Sweatt, John	Highland #8 on Map-Location Church Street near Baptist Church Pg. 38-50
Sweatt, John G.	Highland #8 on Map-Location Church Street near Baptist Church Pg. 38-50
Sweatt, Kezia B.	Highland #8 on Map-Location Church Street near Baptist Church Pg. 38-50
Sweatt, Matilda O.	Highland #8 on Map-Location Church Street near Baptist Church Pg. 38-50
Sweatt, Nancy	Highland #8 on Map-Location Church Street near Baptist Church Pg. 38-50
Sweatt, Peter	Highland #8 on Map-Location Church Street near Baptist Church Pg. 38-50
Sweatt, Sarah Twombly	Highland #8 on Map-Location Church Street near Baptist Church Pg. 38-50
Sweatt, Stephen	Highland #8 on Map-Location Church Street near Baptist Church Pg. 38-50
Swett, ?? Annis	Highland #8 on Map-Location Church Street near Baptist Church Pg. 38-50
Swett, Elisha	Highland #8 on Map-Location Church Street near Baptist Church Pg. 38-50
Swett, George L.	Highland #8 on Map-Location Church Street near Baptist Church Pg. 38-50
Swett, John	Highland #8 on Map-Location Church Street near Baptist Church Pg. 38-50
Swett, Paul	Highland #8 on Map-Location Church Street near Baptist Church Pg. 38-50
Taylor, Benjamin	Bean Hill #12 on Map-Location Bean Hill Road Pg. 69-71
Taylor, Jona	Judkins/Hunt #6 on Map-Location corner of Union & Hurricane Road Pg. 29-31
Taylor, Judith	Judkins/Hunt #6 on Map-Location corner of Union & Hurricane Road Pg. 29-31
Thompson, Charles H.	Perkins/Semple #9 on Map-Location Perkins Road Pg. 53-61
Thompson, Eliza J.	Perkins/Semple #9 on Map-Location Perkins Road Pg. 53-61
Thompson, Israel S.	Perkins/Semple #9 on Map-Location Perkins Road Pg. 53-61
Thompson, Mary E.	Perkins/Semple #9 on Map-Location Perkins Road Pg. 53-61
Tibbets, Betsey	Highland #8 on Map-Location Church Street near Baptist Church Pg. 38-50
Tibbets, Betsey	Highland #8 on Map-Location Church Street near Baptist Church Pg. 38-50
Tibbets, Isaac	Highland #8 on Map-Location Church Street near Baptist Church Pg. 38-50
Tibbets, Martha W.	Highland #8 on Map-Location Church Street near Baptist Church Pg. 38-50
Tilton, Hannah S.	Judkins/Hunt #6 on Map-Location corner of Union & Hurricane Road Pg. 29-31
Trussel, Mary E. Smith	Perkins/Semple #9 on Map-Location Perkins Road Pg. 53-61
Trussel, David	Perkins/Semple #9 on Map-Location Perkins Road Pg. 53-61
Twombly, Harriet	Jamestown #5 on Map-Location Jamestown Road overlooking Silver Lake Pg. 21-26

Uninscribed Stones (8)	Adams #4 on Map-Location Jamestown Road Pg. 13 & 14
Uninscribed Stones (8)	Bean Hill #12 on Map-Location Bean Hill Road Pg. 69-71
Uninscribed Stones (8)	Hadley #15 on Map-Location Federal Street Pg. 80
Uninscribed Stones (19)	Leavitt #17 on Map-Location Leavitt Road inside Orchard Pg. 88-90
Unknown,	Judkins/Hunt #6 on Map-Location corner of Union & Hurricane Road Pg. 29-31
Unknown,	Judkins/Hunt #6 on Map-Location corner of Union & Hurricane Road Pg. 29-31
Unknown,	Highland #8 on Map-Location Church Street near Baptist Church Pg. 38-50
Unknown,	Highland #8 on Map-Location Church Street near Baptist Church Pg. 38-50
Unknown,	Highland #8 on Map-Location Church Street near Baptist Church Pg. 38-50
Unknown, (6)	Randlett #23 on Map-Location Plummer Hill Road Pg. 110 & 111
Unknown, (3)	Perkins/Semple #9 on Map-Location Perkins Road Pg. 53-61
Unknown, Helen S.	Highland #8 on Map-Location Church Street near Baptist Church Pg. 38-50
Unknown, (14)	Swallow #29 on Map-Location Young Road in Gilford Pg. 125 & 126
Unreadable Stones (2)	Woodman #7 on Map-Location Union Road Pg. 34 & 35
Uninscribed Stone (1)	Jackson #2 on Map-Location center of field Jamestown Road Pg. 77
Uninscribed Stones (6)	Adams #4 on Map-Location Jamestown Road Pg. 13 & 14
Vault Containing Human Remains	Hackett #10 on Map-Location Hackett Road Pg. 64 & 65
Vault Containing Human Remains	Hadley #15 on Map-Location Federal Street Pg. 80
Wadleigh, Jona.	Judkins/Hunt #6 on Map-Location corner of Union & Hurricane Road Pg. 29-31
Wadleigh, Sally	Leavitt #17 on Map-Location Leavitt Road inside Orchard Pg. 88-90
Wallace, Snyder	Judkins/Hunt #6 on Map-Location corner of Union & Hurricane Road Pg. 29-31
Warren, Mary L.	Highland #8 on Map-Location Church Street near Baptist Church Pg. 38-50
Waterman, Charles Russell	Highland #8 on Map-Location Church Street near Baptist Church Pg. 38-50
Waterman, Judith Lee	Jamestown #5 on Map-Location Jamestown Road overlooking Silver Lake Pg. 21-26
Webster, John	Highland #8 on Map-Location Church Street near Baptist Church Pg. 38-50
Webster, Julia Ann Clark	Highland #8 on Map-Location Church Street near Baptist Church Pg. 38-50
Weeks, Dorothy	Judkins/Hunt #6 on Map-Location corner of Union & Hurricane Road Pg. 29-31
Weeks, Laura E.	Jamestown #5 on Map-Location Jamestown Road overlooking Silver Lake Pg. 21-26
Welch, John R.	Lamprey #19 on Map-Location corner of Province & Durrell Mtn. Road Pg. 96 & 97
Welch, Sarah	Lamprey #19 on Map-Location corner of Province & Durrell Mtn. Road Pg. 96 & 97
Wells, Dudley	Highland #8 on Map-Location Church Street near Baptist Church Pg. 38-50
Wells, Mehitable Burleigh	Highland #8 on Map-Location Church Street near Baptist Church Pg. 38-50
Weston, Carrie	Jamestown #5 on Map-Location Jamestown Road overlooking Silver Lake Pg. 21-26
Weston, Myra J.	Jamestown #5 on Map-Location Jamestown Road overlooking Silver Lake Pg. 21-26
Weston, Richard Ward	Jamestown #5 on Map-Location Jamestown Road overlooking Silver Lake Pg. 21-26
Weston, Sue Ann	Jamestown #5 on Map-Location Jamestown Road overlooking Silver Lake Pg. 21-26
Weston, Baby Girl	Jamestown #5 on Map-Location Jamestown Road overlooking Silver Lake Pg. 21-26
Weymouth, Charles O.	Highland #8 on Map-Location Church Street near Baptist Church Pg. 38-50
Weymouth, Deacon James	Highland #8 on Map-Location Church Street near Baptist Church Pg. 38-50
Weymouth, Francis Ella	Highland #8 on Map-Location Church Street near Baptist Church Pg. 38-50

Weymouth, George W.	Highland #8 on Map-Location Church Street near Baptist Church Pg. 38-50
Weymouth, James S.	Highland #8 on Map-Location Church Street near Baptist Church Pg. 38-50
Weymouth, Laurinda	Highland #8 on Map-Location Church Street near Baptist Church Pg. 38-50
Weymouth, Polly Chase	Highland #8 on Map-Location Church Street near Baptist Church Pg. 38-50
Weymouth, Sarah B.	Highland #8 on Map-Location Church Street near Baptist Church Pg. 38-50
Weymouth, Sarah B.	Highland #8 on Map-Location Church Street near Baptist Church Pg. 38-50
Weymouth, Worcester	Highland #8 on Map-Location Church Street near Baptist Church Pg. 38-50
Whicher, Polly	Bean Hill #12 on Map-Location Bean Hill Road Pg. 69-71
Whitcher, George	Jamestown #5 on Map-Location Jamestown Road overlooking Silver Lake Pg. 21-26
Whitcher, George Jr.	Jamestown #5 on Map-Location Jamestown Road overlooking Silver Lake Pg. 21-26
Whitcher, Mary	Jamestown #5 on Map-Location Jamestown Road overlooking Silver Lake Pg. 21-26
Wiggin, Fannie	Highland #8 on Map-Location Church Street near Baptist Church Pg. 38-50
Wiggin, George A.	Highland #8 on Map-Location Church Street near Baptist Church Pg. 38-50
Wiggin, Lydia P.	Highland #8 on Map-Location Church Street near Baptist Church Pg. 38-50
Wiggin, Mary E.	Highland #8 on Map-Location Church Street near Baptist Church Pg. 38-50
Wiggin, Nathaniel P.	Highland #8 on Map-Location Church Street near Baptist Church Pg. 38-50
Willard, Abigail	Highland #8 on Map-Location Church Street near Baptist Church Pg. 38-50
Willard, John	Highland #8 on Map-Location Church Street near Baptist Church Pg. 38-50
Willard, Olive Bean	Perkins/Semple #9 on Map-Location Perkins Road Pg. 53-61
Willard, Rueben P.	Perkins/Semple #9 on Map-Location Perkins Road Pg. 53-61
Willard, Amoretta Thompson	Perkins/Semple #9 on Map-Location Perkins Road Pg. 53-61
Willard, Daniel M.	Perkins/Semple #9 on Map-Location Perkins Road Pg. 53-61
Willard, Edward F.	Perkins/Semple #9 on Map-Location Perkins Road Pg. 53-61
Witcher, Abigal	Adams #4 on Map-Location Jamestown Road Pg. 13 & 14
Woodman, Andrew	Woodman #7 on Map-Location Union Road Pg. 34 & 35
Woodman, Cassandra A.	Woodman #7 on Map-Location Union Road Pg. 34 & 35
Woodman, Frances Adelaide	Woodman #7 on Map-Location Union Road Pg. 34 & 35
Woodman, George A.	Woodman #7 on Map-Location Union Road Pg. 34 & 35
Woodman, John P.	Woodman #7 on Map-Location Union Road Pg. 34 & 35
Woodman, Josephine I.	Woodman #7 on Map-Location Union Road Pg. 34 & 35
Woodman, Mary	Woodman #7 on Map-Location Union Road Pg. 34 & 35
Woodman, Orlando Vincent	Woodman #7 on Map-Location Union Road Pg. 34 & 35
Woodman, Walter J.	Woodman #7 on Map-Location Union Road Pg. 34 & 35
Wright, Elenorah Green	Perkins/Semple #9 on Map-Location Perkins Road Pg. 53-61
Young, Abigal	Young #16 on Map-Location Plummer Hill Road Pg.83-85
Young, Ancil C.	Young #16 on Map-Location Plummer Hill Road Pg.83-85
Young, Andrew	Young #16 on Map-Location Plummer Hill Road Pg.83-85
Young, Andrew B.	Young #16 on Map-Location Plummer Hill Road Pg.83-85
Young, Ann Marie	Young #16 on Map-Location Plummer Hill Road Pg.83-85
Young, Annie M.	Young #16 on Map-Location Plummer Hill Road Pg.83-85
Young, Ansel F.	Young #16 on Map-Location Plummer Hill Road Pg.83-85
Young, Bailey	Young #16 on Map-Location Plummer Hill Road Pg.83-85
Young, Betsey	Young #16 on Map-Location Plummer Hill Road Pg.83-85
Young, Betsy	Bean Hill #12 on Map-Location Bean Hill Road Pg. 69-71
Young, Charles J.	Young #16 on Map-Location Plummer Hill Road Pg.83-85
Young, Eleazer	Young #16 on Map-Location Plummer Hill Road Pg.83-85

Young, Hannah	Young #16 on Map-Location Plummer Hill Road Pg.83-85
Young, Harriet	Young #16 on Map-Location Plummer Hill Road Pg.83-85
Young, Harriet A.	Young #16 on Map-Location Plummer Hill Road Pg.83-85
Young, Henry	Bean Hill #12 on Map-Location Bean Hill Road Pg. 69-71
Young, Joseph	Bean Hill #12 on Map-Location Bean Hill Road Pg. 69-71
Young, Lucy	Young #16 on Map-Location Plummer Hill Road Pg.83-85
Young, Moses A.	Young #16 on Map-Location Plummer Hill Road Pg.83-85
Young, Peter C.	Bean Hill #12 on Map-Location Bean Hill Road Pg. 69-71
Young, Polly	Young #16 on Map-Location Plummer Hill Road Pg.83-85
Young, Polly	Young #16 on Map-Location Plummer Hill Road Pg.83-85
Young, Sarah	Young #16 on Map-Location Plummer Hill Road Pg.83-85
Young, Sarah E.	Young #16 on Map-Location Plummer Hill Road Pg.83-85